

Canterbury District

Coastal PSPO Overview Map

© Additional overlaid information is copyright of Canterbury City Council 2021

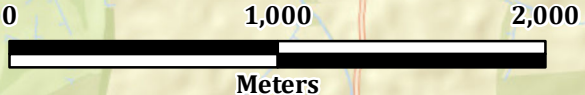
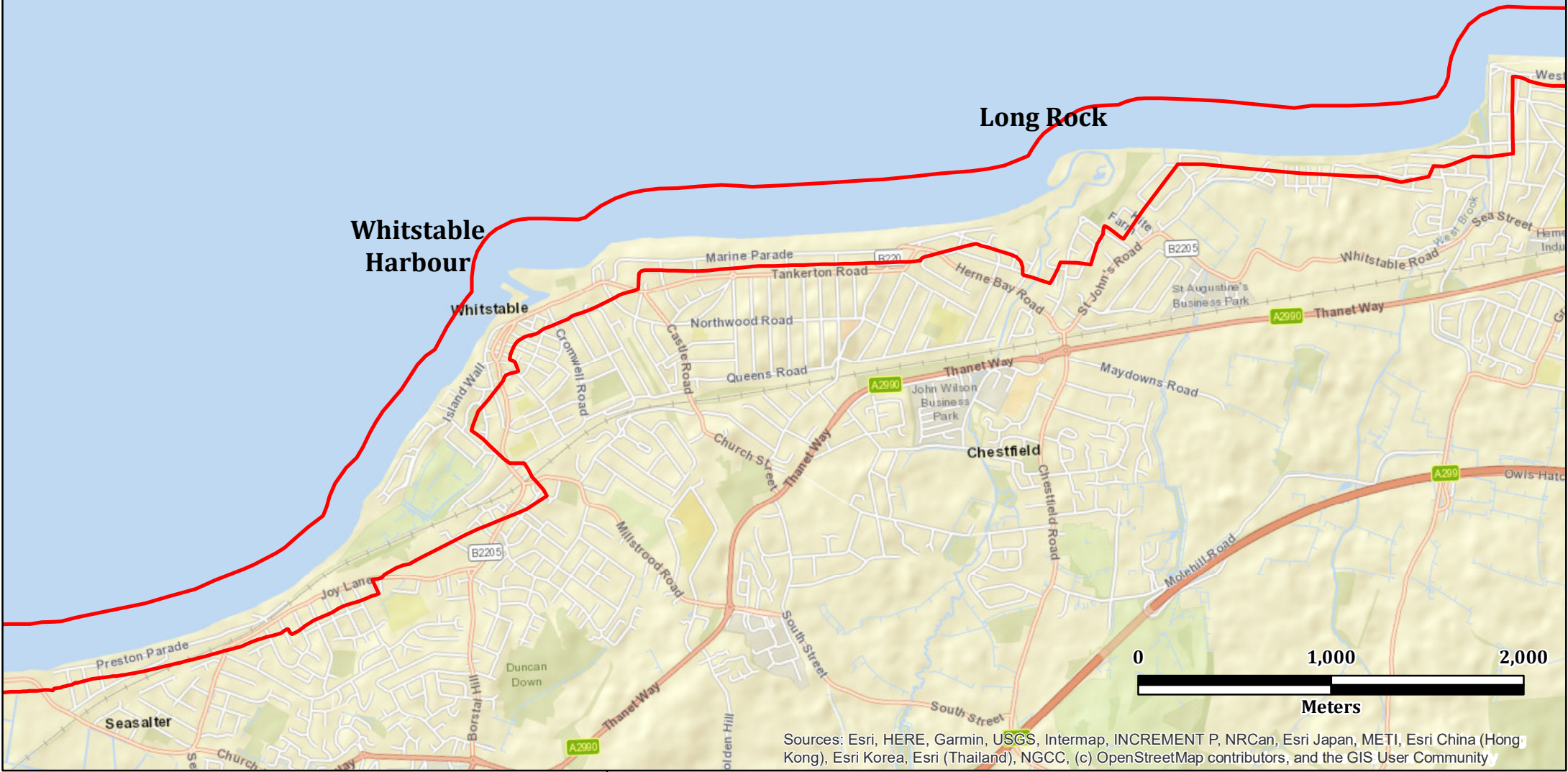
— PSPO Extent



Sources: Esri, HERE, Garmin, USGS, Intermap, INCREMENT P, NRCan, Esri Japan, METI, Esri China (Hong Kong), Esri Korea, Esri (Thailand), NGCC, (c) OpenStreetMap contributors, and the GIS User Community



North Sea



Sources: Esri, HERE, Garmin, USGS, Intermap, INCREMENT P, NRCan, Esri Japan, METI, Esri China (Hong Kong), Esri Korea, Esri (Thailand), NGCC, (c) OpenStreetMap contributors, and the GIS User Community

Canterbury District

Coastal PSPO Overview Map

— PSPO Extent

© Additional overlaid information is copyright of Canterbury City Council 2021





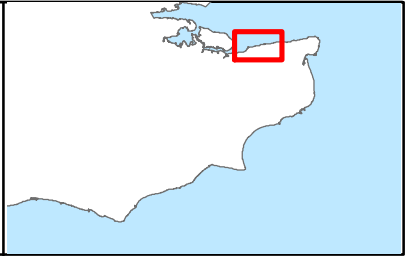
Sources: Esri, HERE, Garmin, USGS, Intermap, INCREMENT P, NRCan, Esri Japan, METI, Esri China (Hong Kong), Esri Korea, Esri (Thailand), NGCC, (c) OpenStreetMap contributors, and the GIS User Community

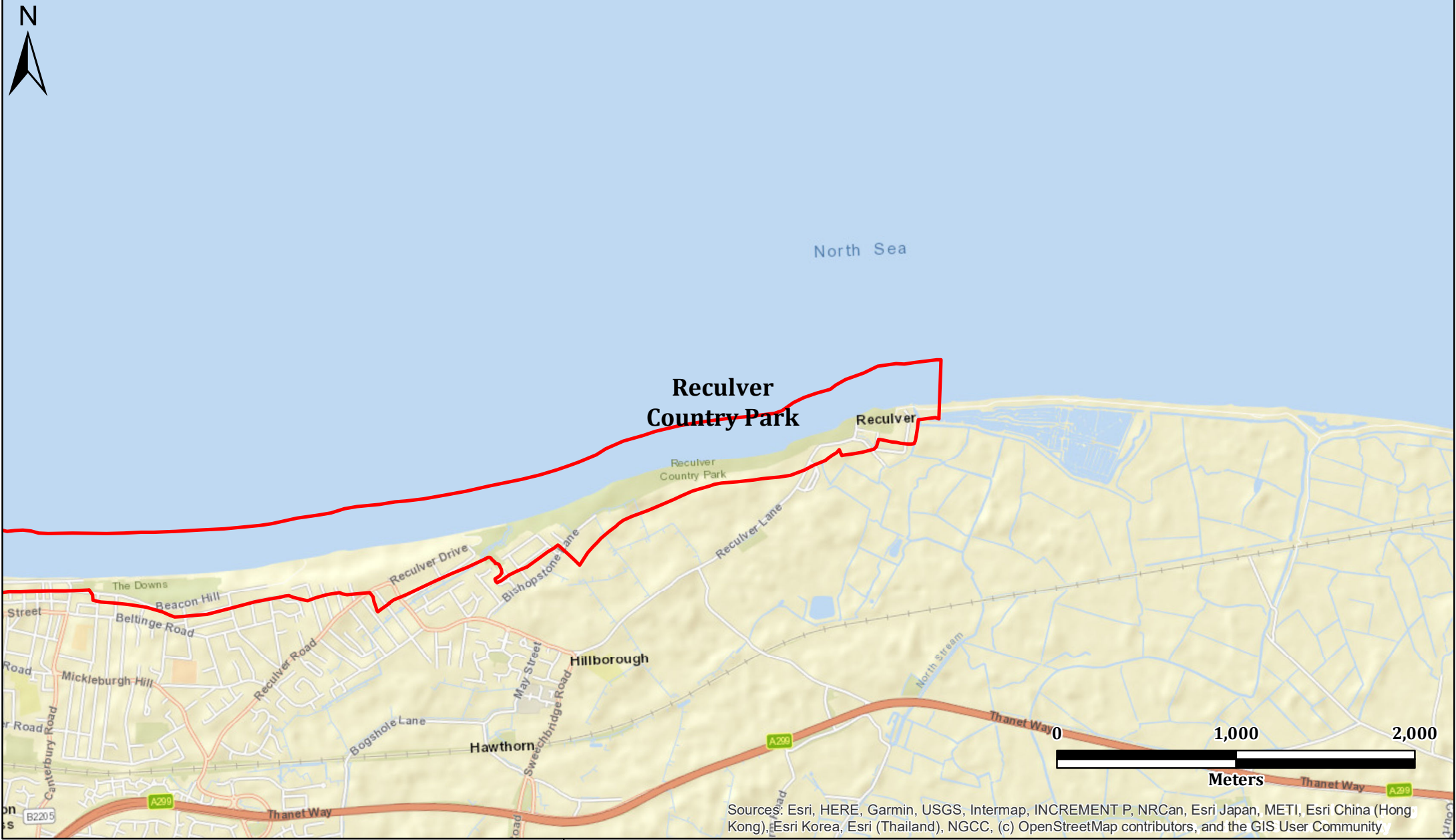
Canterbury District

Coastal PSPO Overview Map

— PSPO Extent

© Additional overlaid information is copyright of Canterbury City Council 2021





Sources: Esri, HERE, Garmin, USGS, Intermap, INCREMENT P, NRCan, Esri Japan, METI, Esri China (Hong Kong), Esri Korea, Esri (Thailand), NGCC, (c) OpenStreetMap contributors, and the GIS User Community

Canterbury District

Coastal PSPO Overview Map

— PSPO Extent

© Additional overlaid information is copyright of Canterbury City Council 2021

