

Documents on Deposit

**THE KENT COUNTY COUNCIL
(VARIOUS ROADS, CANTERBURY)
(WAITING RESTRICTIONS AND STREET PARKING PLACES)
(CONSOLIDATION) ORDER 2023
(AMENDMENT No 3) ORDER 2024**

Proposed changes to parking restrictions in the Canterbury District

These documents should remain available for public inspection until
midday on **Monday 12th February 2024**

Canterbury City Council Transport & Environment Team

**THE KENT COUNTY COUNCIL (VARIOUS ROADS, CITY OF CANTERBURY)
(WAITING RESTRICTIONS AND STREET PARKING PLACES)
(CONSOLIDATION) ORDER 2023 (AMENDMENT NO 3) ORDER 2024**

Road Traffic Regulation Act 1984

Notice is given that The KENT COUNTY COUNCIL acting as the Local Traffic Authority and in exercise of its powers under Sections 1, 2, 4, 32, 35, 36, 45, 46, 47, 49, 53, 124 of and Part IV of Schedule 9 of the Road Traffic Regulation Act 1984, (hereinafter called “the Act”), and all other enabling powers, after consultation with the Chief Officer of Police in accordance with Part III of Schedule 9 to the Act, hereby proposes to make the following Order:-

The effect of the proposed named Order will introduce or amend existing waiting restrictions on the following lengths of road:

All areas

Various roads	Revised on-street pay & display charges
Various roads	Revised on-street permit charges
Various roads	Revised on-street visitor permit charges

Canterbury

Castle Street	Additional parking bays to allow more residents to park.
Flag Iris Avenue	Double yellow lines
Forty Acres Road	Replace parking bays with yellow lines to allow space for deliveries.
Manwood Avenue	Single yellow lines on one side to control congestion
Merchants Way	Pavement Parking Ban
Nackington Road	Double yellow lines to control congestion
Roper Road area	Changes to residents' parking from 4 hour parking to 2 hour pay & display in Roper Rd (top end), Mandeville Rd, Beverley Rd & Hanover PI
St Peters Place	Remove taxi bay due to construction works
St Stephens Hill	Extend pavement & verge parking ban up to Downs Road
Sturry Road	Pavement parking ban between Kingsmead Road and New Town Street
The Paddock	Double yellow lines near the car park entrance to protect access to and from the car park

Herne Bay

Albion Lane and Norton Avenue	Yellow lines to keep the Curtis Wood Park Road junction clear and to control school associated parking.
-------------------------------	---------------------------------------------------------------------------------------------------------

Cecil Park		Double yellow lines outside Nos 6 and 8
Cliff Avenue		Extend double yellow lines to protect access to garages
Coopers Hill		Loading ban
Dolphin Street		Loading ban
Glenbervie Drive		Double yellow lines to keep the junction clear.
Gorse Lane		Double yellow lines between Hunters Forstal Road and No 6 Gorse Lane to improve visibility on the bend
Hampton Pier Avenue		Reduce the time limit in the parking bay from 2 hours to 1 hour to allow for short stay parking
Hampton Pier Avenue		Extend double yellow lines at the junction with Essex Avenue to protect visibility at the junction
Hillbrow Avenue		Double yellow lines outside Nos 8 - 14, opposite the cul de sac, to protect access for refuse collection vehicles.
Kingsfield Road & Ellis Way		Double yellow lines at the junction
Mill Lane & Kingsfield Rd		Double yellow lines at the junction
Peartree Road		Extend double yellow lines at the car park entrance near Nos 93 & 95
Reculver Drive		Extend double yellow lines to protect the pedestrian access to the car park
Reculver Road near Cliff Avenue		Changes to parking bays
Reculver Road shops		Change the times in the parking bays
Reculver Road, near Terminus Drive		Extend pavement parking ban
Ridgeway Cliff		Yellow lines near the junction with The Broadway
Sandown Drive		Pavement & verge parking ban to control parking on verges
Spenser Road		Extend double yellow lines outside No 63 to prevent obstruction of drive
Western Ave & Pier Ave		Pavement parking ban between Linden Ave & Station Rd and The Circus & Clarence St

Rural

Church Hill	Harbledown	Extend double yellow lines to allow space for an ambulance to park
Court Hill	Littlebourne	Double yellow lines at the junction with Court Meadows
Island Road	Hersden	Pavement and verge parking ban near to Blackthorn Road and Hoplands Road
Jubilee Road	Littlebourne	Parking restrictions to reduce traffic congestion
Mill Road	Sturry	Pavement Parking Ban

Patricbourne Road	Bridge	Time limit for camper vans in the parking bays near the recreation ground to control overnight stays.
The Avenue	Hersden	Pavement and Verge Parking Ban between The Sycamores and East View
Whatmer Close	Sturry	Double yellow lines in the turning area to deter obstructive parking.

Whitstable

Borstal Hill		Double yellow lines at the junction with Pierpoint Road to keep the road clear and reduce the risk of collisions
Castle Road		Double yellow lines on the eastern side between Northwood Road and Tankerton Road
Chestfield Road	Chestfield	Extend double yellow lines opposite Primrose Way
Church Street		Extended double yellow lines to protect visibility at the give way point and to allow vehicles to pass one another
Cromwell Road		Timed parking bay outside the Co op
Faversham Road		Double yellow lines to prevent obstruction of drives.
Gloucester Road		DYL at the entrances to the alleys near Church Street and a pavement parking ban
Herne Bay Road & Marine Crescent		Double yellow lines at the western junction
High Street		Remove 20 minute limit in loading bays near Iceland and Mountain Warehouse
Millstrood Road		Yellow lines outside Nos 21 & 23
Molehill Road		Extend single yellow lines near Chestfield Road
Old Bridge Road		Change time of restriction from 9-10am to 9-10am and 2-3pm to make enforcement more effective
Queens Road & Baddlesmere Road		Double yellow lines in Queens Road opposite Baddlesmere Road to keep the junction clear
The Heath		Pavement Parking Ban
Tower Parade		Time limited parking bay to prevent long term parking

Full details are contained in the draft order which, together with a statement of the Council's reasons for proposing to make the order, maps showing the proposals and a copy of the order which will be amended by the proposed order, may be examined online at www.canterbury.gov.uk/consultations.

If you wish to object to, or support, the proposed changes you should complete the online form on the above website. Your submission must be received by noon on 12th February 2024.

This Notice is published on behalf of Kent County Council, Highways and Transportation, Enterprise and Environment, County Hall, Maidstone, ME14 2XQ.

**THE KENT COUNTY COUNCIL
(VARIOUS ROADS, CANTERBURY)
(WAITING RESTRICTIONS AND STREET PARKING PLACES)
(CONSOLIDATION) ORDER 2023
(AMENDMENT No 3) ORDER 2024**

Draft Order

THE KENT COUNTY COUNCIL
(VARIOUS ROADS, CANTERBURY)
(WAITING RESTRICTIONS AND STREET PARKING PLACES)
(CONSOLIDATION) ORDER 2023 (AMENDMENT No.3) ORDER 2024

Road Traffic Regulation Act 1984

The KENT COUNTY COUNCIL, acting as the Local Traffic Authority and in exercise of its powers under Sections 1, 2, 4, 32, 35, 36, 45, 46, 47, 49, 53, 124 of and Part IV of Schedule 9 to the Road Traffic Regulation Act 1984 ('the Act') and all other enabling powers, after consultation with the Chief Office of Police in accordance with Part III of Schedule 9 to the Act, hereby intends to make the following order:-

1. This Order shall come into operation on the day of 2024 and may be cited as "The Kent County Council (Various Roads, Canterbury) (Waiting Restrictions and Street Parking Places) (Consolidation) Order 2023 (Amendment No.3) Order 2024" ("this Order").
2. The Interpretation Act 1978 shall apply to this Order as it applies for the interpretation of an Act of Parliament.
3. Without prejudice to the validity of anything done or to any liability incurred in respect of any act or omission before the coming into operation of this Order, "The Kent County Council (Various Roads, Canterbury) (Waiting Restrictions and Street Parking Places) (Consolidation) Order 2023" ("the Order of 2023") shall have effect as though:

(a) Schedule 2 to the Order of 2023 is amended by the issue or the replacement of the following Map Tiles:

AU155	revision 1	replaced by	AU155 revision 2
AU156	revision 0	replaced by	AU156 revision 1
AU160	revision 0	replaced by	AU160 revision 1
AU161	revision 0	replaced by	AU161 revision 1
AV153	revision 0	replaced by	AV153 revision 1
AV155	revision 1	replaced by	AV155 revision 2
AV156	revision 1	replaced by	AV156 revision 2
AV160	revision 0	replaced by	AV160 revision 1
AW153	revision 0	replaced by	AW153 revision 1
AW154	revision 0	replaced by	AW154 revision 1
AW155	revision 0	replaced by	AW155 revision 1
AW157	revision 0	replaced by	AW157 revision 1
AW159	revision 0	replaced by	AW159 revision 1
AW160	revision 0	replaced by	AW160 revision 1
AX152	revision 0	replaced by	AX152 revision 1
AX154	revision 0	replaced by	AX154 revision 1
AX155	revision 0	replaced by	AX155 revision 2
AX156	revision 0	replaced by	AX156 revision 1
AY146	revision 0	replaced by	AY146 revision 1
AZ143	revision 0	replaced by	AZ143 revision 1

AZ159	revision 0	replaced by	AZ159 revision 1
BA142	revision 0	replaced by	BA142 revision 1
BA143	revision 0	replaced by	BA143 revision 1
BA144	revision 0	replaced by	BA144 revision 1
BA158	revision 0	replaced by	BA158 revision 1
BA159	revision 0	replaced by	BA159 revision 1
BB142	revision 0	replaced by	BB142 revision 1
BB143	revision 0	replaced by	BB143 revision 1
BB144	revision 0	replaced by	BB144 revision 1
BB148	revision 0	replaced by	BB148 revision 1
BC143	revision 0	replaced by	BC143 revision 1
BC144	revision 0	replaced by	BC144 revision 1
BC146	revision 0	replaced by	BC146 revision 1
BC148	revision 0	replaced by	BC148 revision 1
BD142	revision 0	replaced by	BD142 revision 1
BD143	revision 0	replaced by	BD143 revision 1
BE143	revision 0	replaced by	BE143 revision 1
BE157	revision 0	replaced by	BE157 revision 1
BF148	revision 0	replaced by	BF148 revision 1
BF157	revision 0	replaced by	BF157 revision 1
BG143	revision 0	replaced by	BG143 revision 1
BH141	revision 0	replaced by	BH141 revision 1
BH142	revision 0	replaced by	BH142 revision 1
BI139	revision 0	replaced by	BI139 revision 1
BS162	issue 0		
BT161	revision 0	replaced by	BT161 revision 1
BT162	revision 0	replaced by	BT162 revision 1
BU160	revision 0	replaced by	BU160 revision 1
BU161	revision 0	replaced by	BU161 revision 1
BV160	revision 0	replaced by	BV160 revision 1
BY157	revision 0	replaced by	BY157 revision 1
CB156	revision 0	replaced by	CB156 revision 1
CC156	revision 0	replaced by	CC156 revision 1
CD149	revision 0	replaced by	CD149 revision 1
CD150	revision 0	replaced by	CD150 revision 1
CE149	revision 0	replaced by	CE149 revision 1
CE150	revision 0	replaced by	CE150 revision 1
CF150	revision 0	replaced by	CF150 revision 1
CF154	revision 0	replaced by	CF154 revision 1
CH149	revision 0	replaced by	CH149 revision 1
CH150	revision 0	replaced by	CH150 revision 1
CH151	revision 0	replaced by	CH151 revision 1
CH152	revision 0	replaced by	CH152 revision 1
CI149	revision 0	replaced by	CI149 revision 1
CI150	revision 0	replaced by	CI150 revision 1
CI151	revision 0	replaced by	CI151 revision 1
CJ147	revision 0	replaced by	CJ147 revision 1
CJ162	revision 0	replaced by	CJ162 revision 1
CK151	revision 0	replaced by	CK151 revision 1
CK153	revision 0	replaced by	CK153 revision 1
CK162	revision 0	replaced by	CK162 revision 1
CL147	revision 0	replaced by	CL147 revision 1
CL150	revision 0	replaced by	CL150 revision 1
CL152	revision 0	replaced by	CL152 revision 1
CL162	revision 0	replaced by	CL162 revision 1

CM147	revision 0	replaced by	CM147revision 1
CM150	revision 0	replaced by	CM150revision 1
CN150	revision 0	replaced by	CN150 revision 1
CP147	revision 0	replaced by	CP147 revision 1
CP152	revision 0	replaced by	CP152 revision 1
CQ152	revision 0	replaced by	CQ152revision 1
CY157	revision 0	replaced by	CY157 revision 1
CY158	Issue 0		

(b) In Schedule 5 to the Order of 2021 the following entries in the Tables below shall be deleted from the Schedule:-

Column 1	Column 2	Column 3
Permit Identifier	Resident Addresses	Roads for Parking
E St Stephen's Zone	Beverley Road Coppergate Hanover Place Mandeville Road (1-20) Roper Road (35-38) Shepherdsgate	Beverley Road Hanover Place Mandeville Road Roper Road (4 hour bays)

Column 1	Column 2	Column 3
Permit Identifier	Resident Addresses	Roads for Parking
4 St Dunstan's Zone	Roper Road (Nos 1-24 excluding Abbots Lodge)	Roper Road (2 hour bays)

(c) In Schedule 5 to the Order of 2021 the following entries in the Table below shall be added to the Schedule in correct alphabetical sequence:-

Column 1	Column 2	Column 3
Permit Identifier	Resident Addresses	Roads for Parking
4 St Dunstan's Zone	Beverley Road Coppergate Hanover Place Mandeville Road (1-20) Roper Road (excluding Abbots Lodge) Shepherdsgate	Beverley Road Hanover Place Mandeville Road Roper Road

GIVEN under the Common Seal of The Kent County Council

This day of 2024

**THE COMMON SEAL OF THE
KENT COUNTY COUNCIL
was hereunto affixed
in the presence of: -**

Authorised Signatory

**THE KENT COUNTY COUNCIL
(VARIOUS ROADS, CANTERBURY)
(WAITING RESTRICTIONS AND STREET PARKING PLACES)
(CONSOLIDATION) ORDER 2023
(AMENDMENT No.3) ORDER 2024**

**PROPOSED CHANGES TO
PARKING RESTRICTIONS**

Statement of Reasons

The Kent County Council as traffic authority propose to make the above-named order

- (a) to introduce waiting restrictions in selected locations for safety or environmental reasons or to preserve access to premises;
- (b) to reduce congestion and improve visibility at road junctions;
- (c) to improve access and safety for pedestrians;
- (d) to control long term parking by non-residents
- (e) to protect access for buses, and refuse, delivery and emergency vehicles;
- (f) to facilitate the free flow of traffic;
- (g) to remove unnecessary parking restrictions;
- (h) to make restrictions more consistent.

Dated 15th January 2024



Richard Moore
Head Of Transportation and Environment

**THE KENT COUNTY COUNCIL
(VARIOUS ROADS, CANTERBURY)
(WAITING RESTRICTIONS AND STREET PARKING PLACES)
(CONSOLIDATION) ORDER 2023
(AMENDMENT No 3) ORDER 2024**

Details and Plans of the Proposals

Item 100: Proposed revised on-street pay & display tariffs:

On-street pay & display parking tariffs:

Location	Period of Charge	Tariff
Canterbury	21 minutes	£1.00 (minimum charge)
	Existing charge £2.40 per hour Proposed charge £2.80 per hour	
	2 hours	£5.60 (maximum charge)
Herne Bay	6 minutes	£0.20 (minimum charge)
	Existing charge £1.50 per hour Proposed charge £2.00 per hour	
	4 hours	£8.00 (maximum charge)
Whitstable	15 minutes	£0.60 (minimum charge)
	Existing charge £2.20 per hour Proposed charge £2.40 per hour	
	4 hours	£9.60 (maximum charge)

Item 110: Proposed on-street permit charges:

Type of Permit	Current annual charge	Proposed annual charge
Residents' permit – City Centre zone	£150	£165
Residents' permit – St Martin's, St George's, St Augustine's, St Gregory's, St Dunstan's and St Jacob's zones	£88	£97
Residents' permit – St Mildred's, St Lawrence, All Saints, St Stephen's and Holy Cross zones	£65	£72
Resident's permit – Sturry zone	£62	£68
Resident's permit – Herne Bay zone	£60	£66
Resident's permit – Whitstable and Railway Avenue zones	£60	£66
Resident's permit – Whitstable Beach Walk zone	£41	£45
Business User Permit - Canterbury	£390	£430
Business User Permit – Herne Bay	£120	£132
Market Trader's Permit – Herne Bay	£32	£35
Tradesman's Waiver	£17.60 per day £59.90 per week £180.20 per month £583.50 per year	£20 per day £66 per week £200 per month £640 per year

Item 120: Proposed revised Visitor Permit charges:

Current charges:

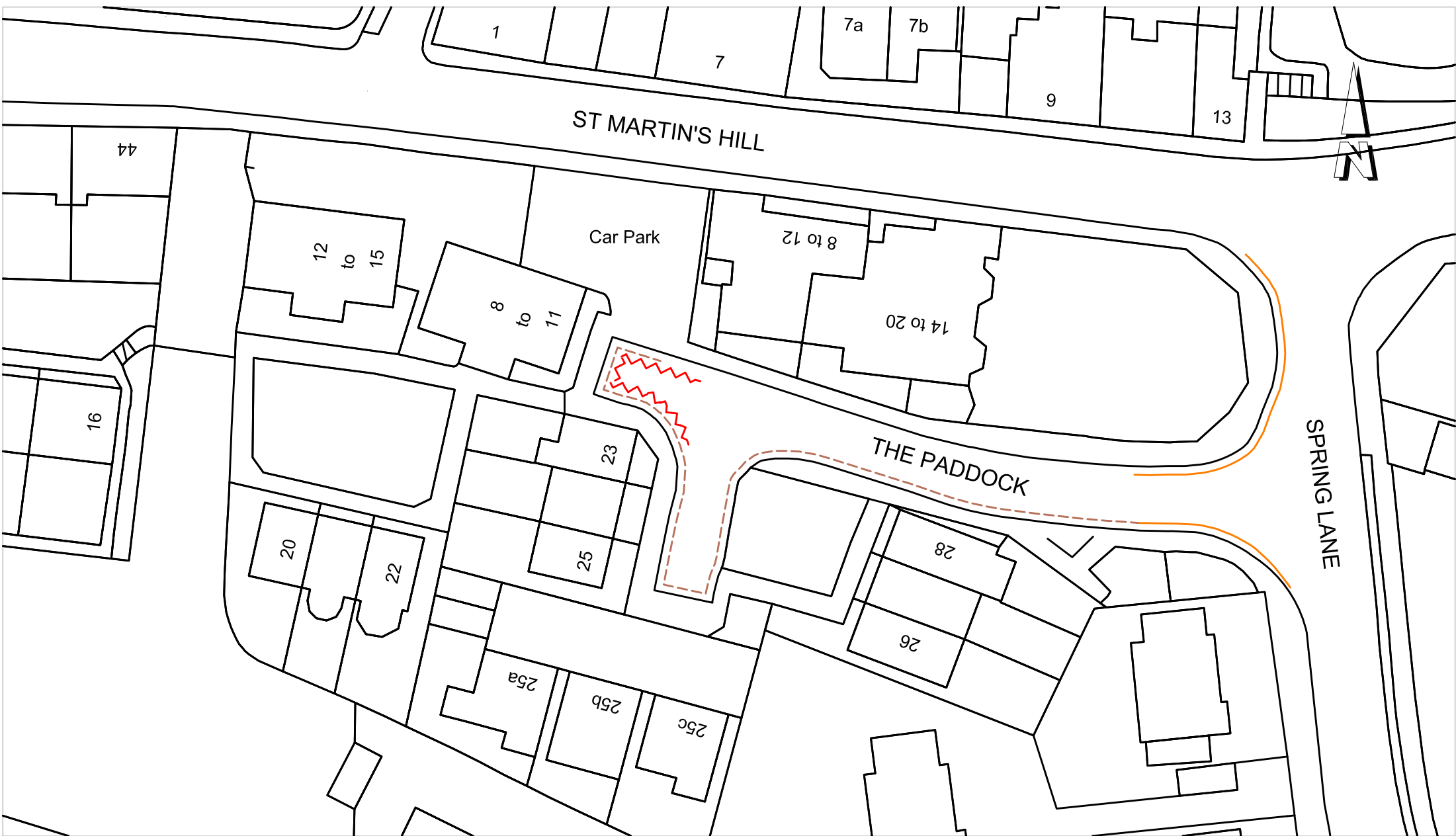
Canterbury £5

Herne Bay and Whitstable £2

Proposed charges:

Canterbury £6

Herne Bay and Whitstable £3



Annual Parking Review 2023
220: Proposed double yellow lines
The Paddock, Canterbury

Scales: Not to Scale.
 Date: December 2023
 Drawn by: RJ

- Key:**
- Existing double yellow lines
 - - - Existing no waiting 8am - 6.30pm Monday to Saturday
 - - - Proposed double yellow lines

Based upon the Ordnance Survey mapping with the permission of the Controller of Her Majesty's Stationary Office © Crown copyright.
 Unauthorised reproduction infringes Crown copyright and may lead to prosecution or civil proceedings.
 Canterbury City Council Licence No 100019614.

Canterbury City Council
Military Road
Canterbury
CT1 1YW



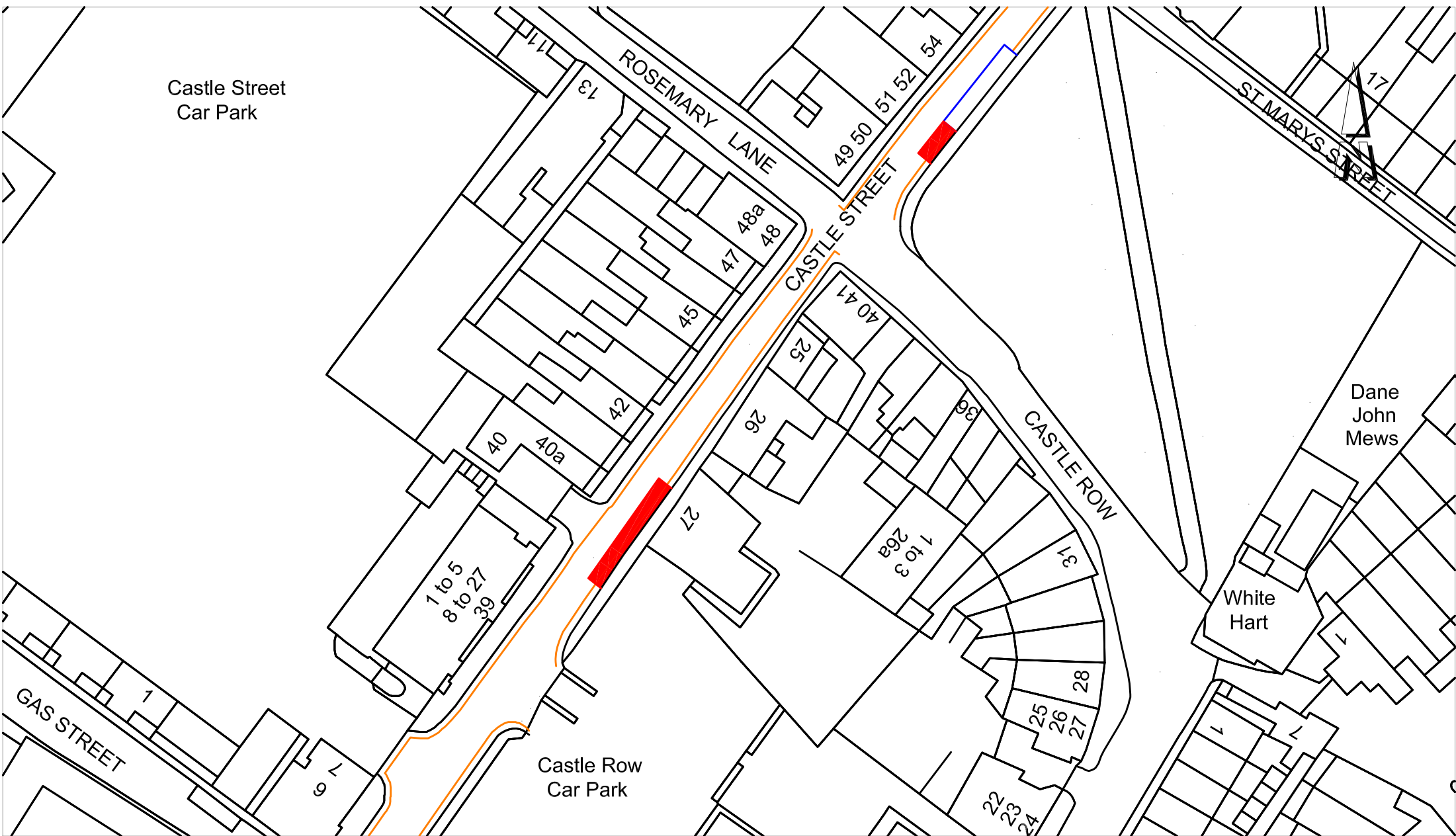
Annual Parking Review 2023
300: Proposed double yellow lines
Nackington Road, Canterbury

Scales: Not to Scale.
 Date: August 2023
 Drawn by: RJ

- Key:**
- Existing double yellow lines
 - Existing no waiting 9-10am and 2-3pm Monday to Friday
 - - - Proposed double yellow lines

Based upon the Ordnance Survey mapping with the permission of the Controller of Her Majesty's Stationary Office © Crown copyright.
 Unauthorised reproduction infringes Crown copyright and may lead to prosecution or civil proceedings.
 Canterbury City Council Licence No 100019614.

Canterbury City Council
Military Road
Canterbury
CT1 1YW



Annual Parking Review 2023
 620: Proposed parking bays
 Castle Street, Canterbury

Scales: Not to Scale.
 Date: September 2023
 Drawn by: RJ

- Key:
- Existing double yellow lines
 - Existing residents' parking bay
 - Proposed residents' parking bay

Based upon the Ordnance Survey mapping with the permission of the Controller of Her Majesty's Stationary Office © Crown copyright.
 Unauthorised reproduction infringes Crown copyright and may lead to prosecution or civil proceedings.
 Canterbury City Council Licence No 100019614.

Canterbury City Council
 Military Road
 Canterbury
 CT1 1YW



Annual Parking Review 2023

650: Proposed changes to residents' parking Roper Rd, Mandeville Rd, Beverley Rd & Hanover PI Canterbury

Scales: Not to Scale.
Date: December 2023
Drawn by: RJ

Key:

- Existing 2 hour pay & display parking bay, 8am - 6.30pm, Mon - Sat (St Dunstan's zone)
- Existing 4 hour free parking bay, 8am - 4pm, Mon - Fri, (St Stephen's zone) to become 2 hour p&d parking bay 8am - 6.30pm, Mon - Sat (St Dunstan's zone)
- Existing free parking bay to remain

Based upon the Ordnance Survey mapping with the permission of the Controller of Her Majesty's Stationary Office © Crown copyright.

Unauthorised reproduction infringes Crown copyright and may lead to prosecution or civil proceedings.

Canterbury City Council Licence No 100019614.

Canterbury City Council
Military Road
Canterbury
CT1 1YW



Annual Parking Review 2023
 660: Proposed loading bay
 Forty Acres Road, Canterbury

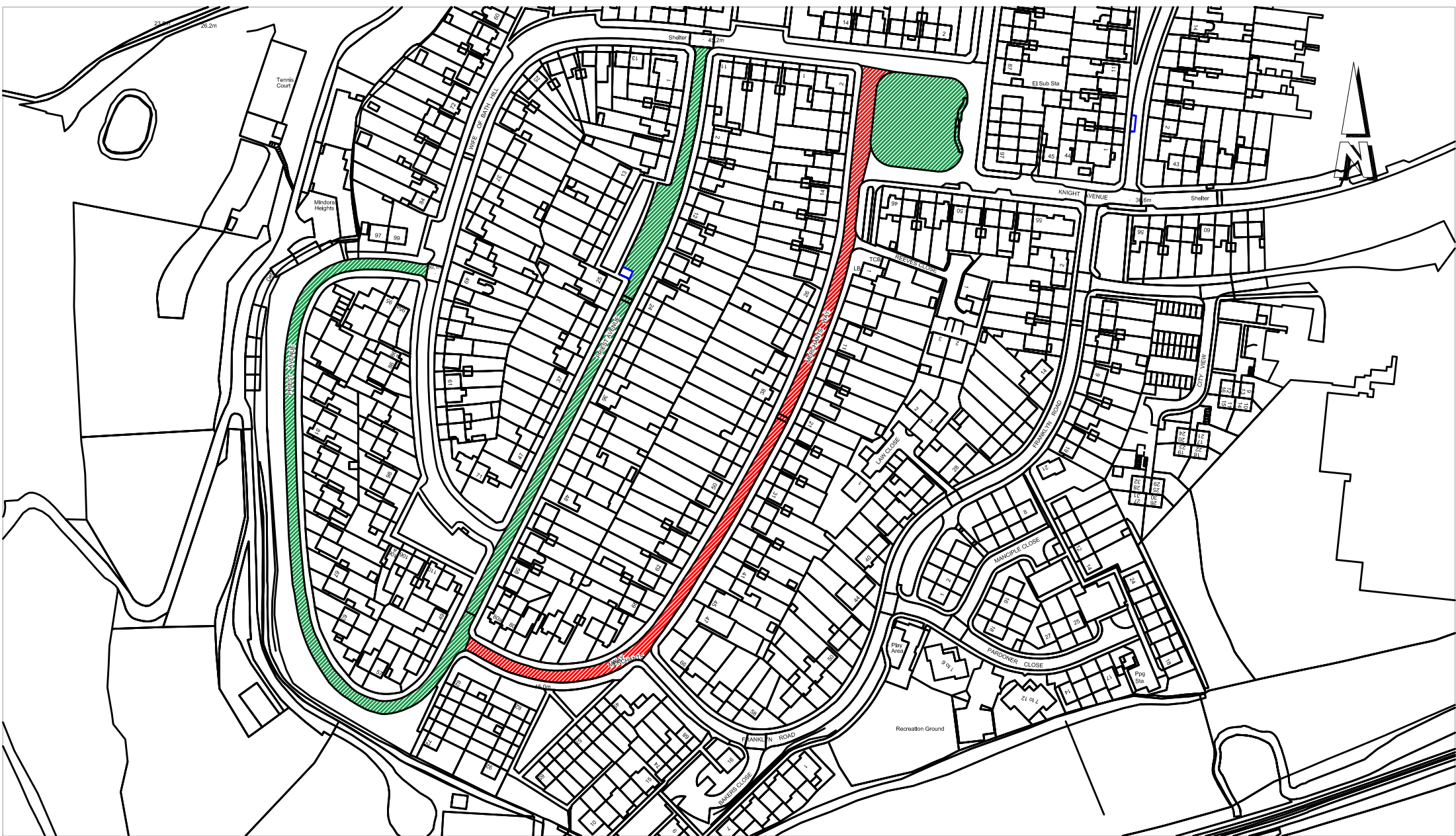
Scales: Not to Scale.
 Date: September 2023
 Drawn by: RJ

Key:

- Existing double yellow lines
- Existing free parking bay
- Proposed loading bay

Based upon the Ordnance Survey mapping with the permission of the Controller of Her Majesty's Stationary Office © Crown copyright.
 Unauthorised reproduction infringes Crown copyright and may lead to prosecution or civil proceedings.
 Canterbury City Council Licence No 100019614.

Canterbury City Council
 Military Road
 Canterbury
 CT1 1YW





Annual Parking Review 2023

690: Proposed pavement & verge parking ban

Merchant's Way, Canterbury

Scales: Not to Scale.
 Date: December 2023
 Drawn by: RJ

Key:

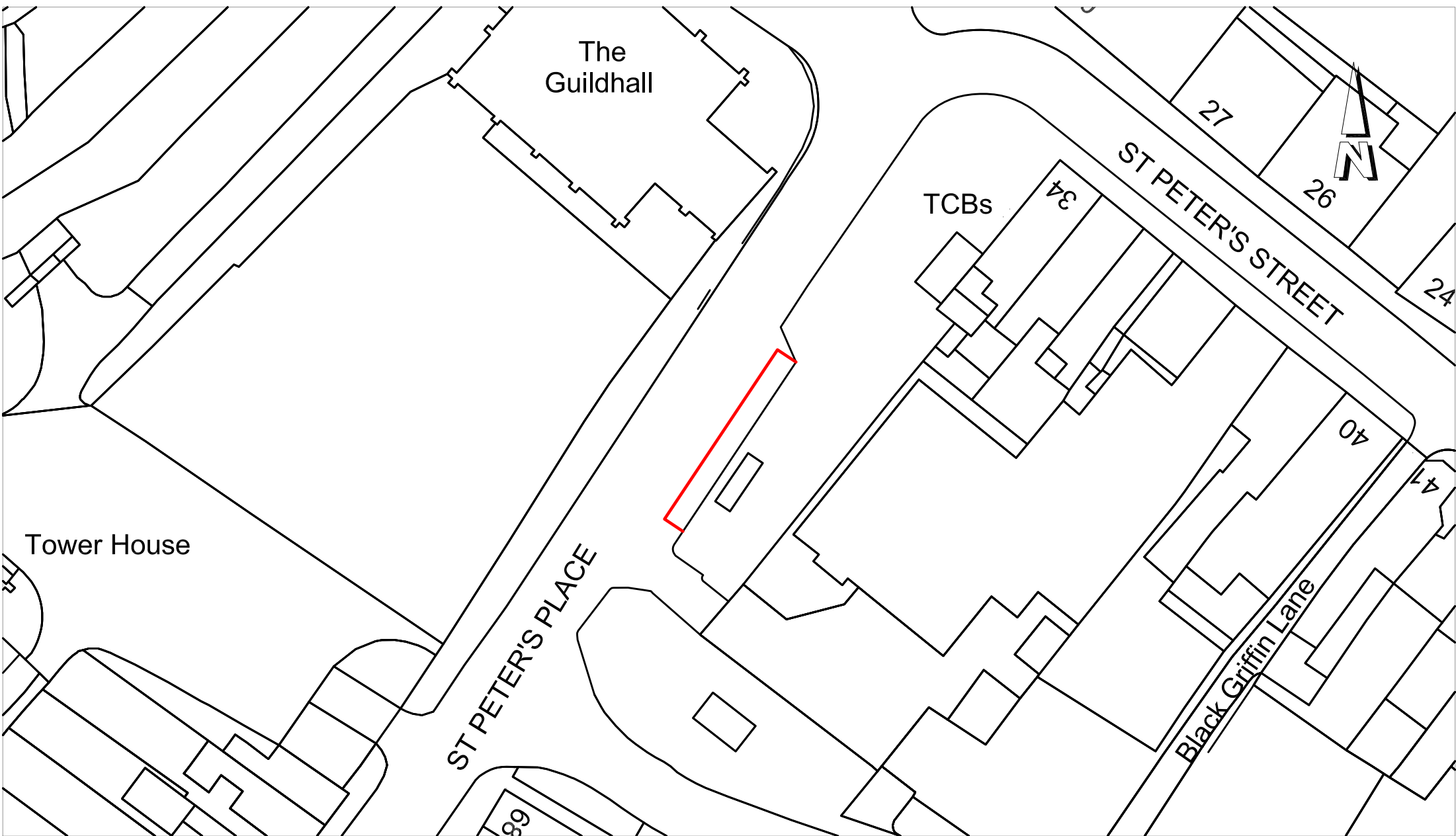
-  Existing pavement parking ban
-  Proposed pavement parking ban

Based upon the Ordnance Survey mapping with the permission of the Controller of Her Majesty's Stationary Office © Crown copyright.

Unauthorised reproduction infringes Crown copyright and may lead to prosecution or civil proceedings.


Canterbury City Council Licence No 100019614.

Canterbury City Council
 Military Road
 Canterbury
 CT1 1YW



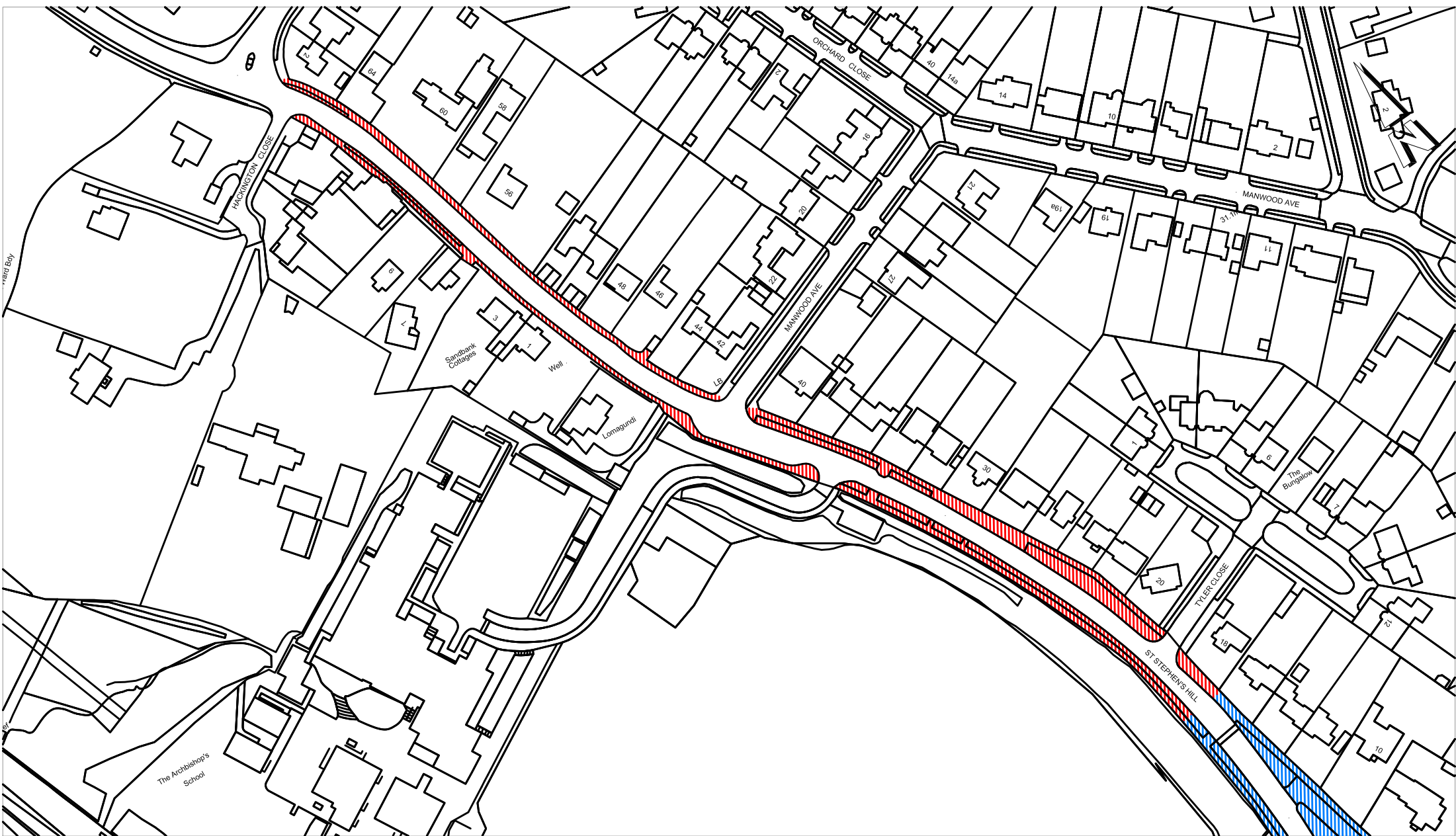
Annual Parking Review 2023
 700: Proposed removal of taxi bay
 St Peter's Street, Canterbury

Scales: Not to Scale.
 Date: January 2024
 Drawn by: RJ

Key:
 Existing taxi bay to be removed



Based upon the Ordnance Survey mapping with the permission of the Controller of Her Majesty's Stationary Office © Crown copyright.
 Unauthorised reproduction infringes Crown copyright and may lead to prosecution or civil proceedings.
 Canterbury City Council Licence No 100019614.

Canterbury City Council
 Military Road
 Canterbury
 CT1 1YW



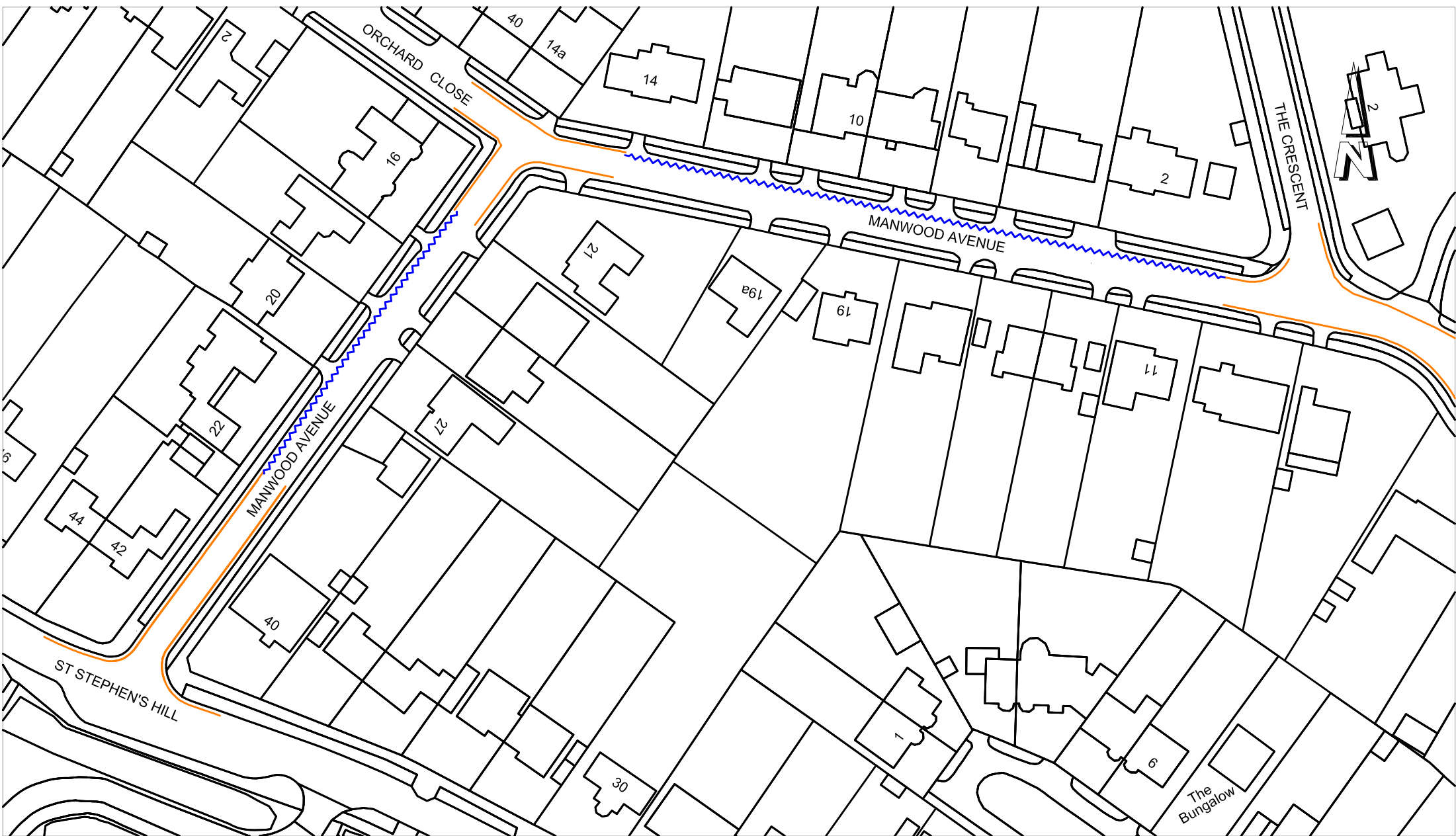
Annual Parking Review 2023
 850: Proposed pavement parking ban
 St Stephen's Hill, Canterbury

Scales: Not to Scale.
 Date: December 2023
 Drawn by: RJ

- Key:**
-  Existing pavement parking ban
 -  Proposed pavement parking ban

Based upon the Ordnance Survey mapping with the permission of the Controller of Her Majesty's Stationary Office © Crown copyright.
 Unauthorised reproduction infringes Crown copyright and may lead to prosecution or civil proceedings.
 Canterbury City Council Licence No 100019614.

Canterbury City Council
 Military Road
 Canterbury
 CT1 1YW



Annual Parking Review 2023
870: Proposed single yellow lines
Manwood Avenue, Canterbury

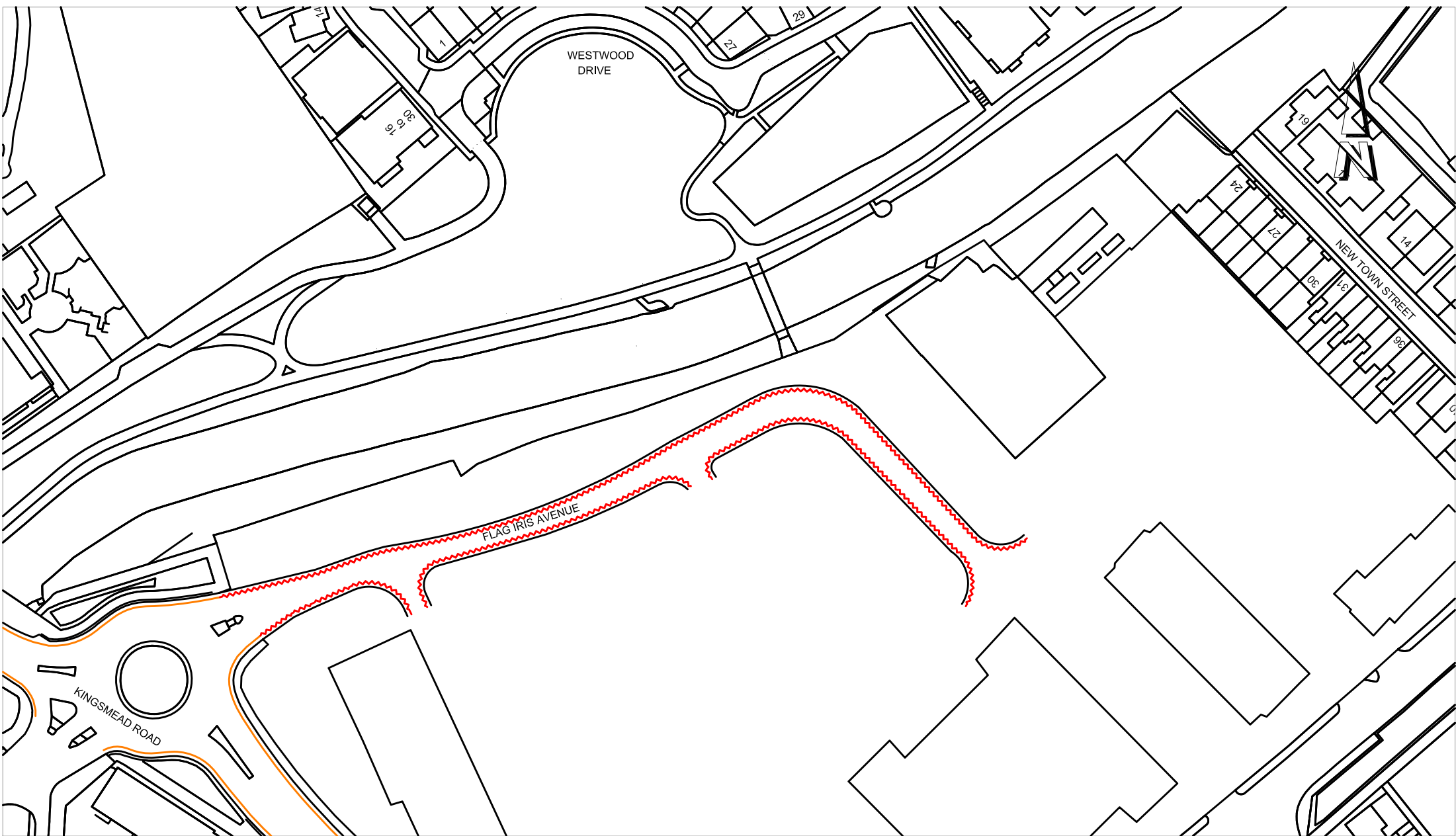
Scales: Not to Scale.
 Date: September 2023
 Drawn by: RJ

Key:

- — — — — Existing double yellow lines
- ~ ~ ~ ~ ~ Proposed no waiting 8am - 6.30pm every day

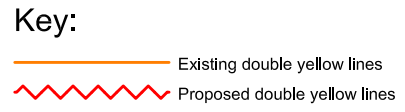
Based upon the Ordnance Survey mapping with the permission of the Controller of Her Majesty's Stationary Office © Crown copyright.
 Unauthorised reproduction infringes Crown copyright and may lead to prosecution or civil proceedings.
 Canterbury City Council Licence No 100019614.

Canterbury City Council
Military Road
Canterbury
CT1 1YW



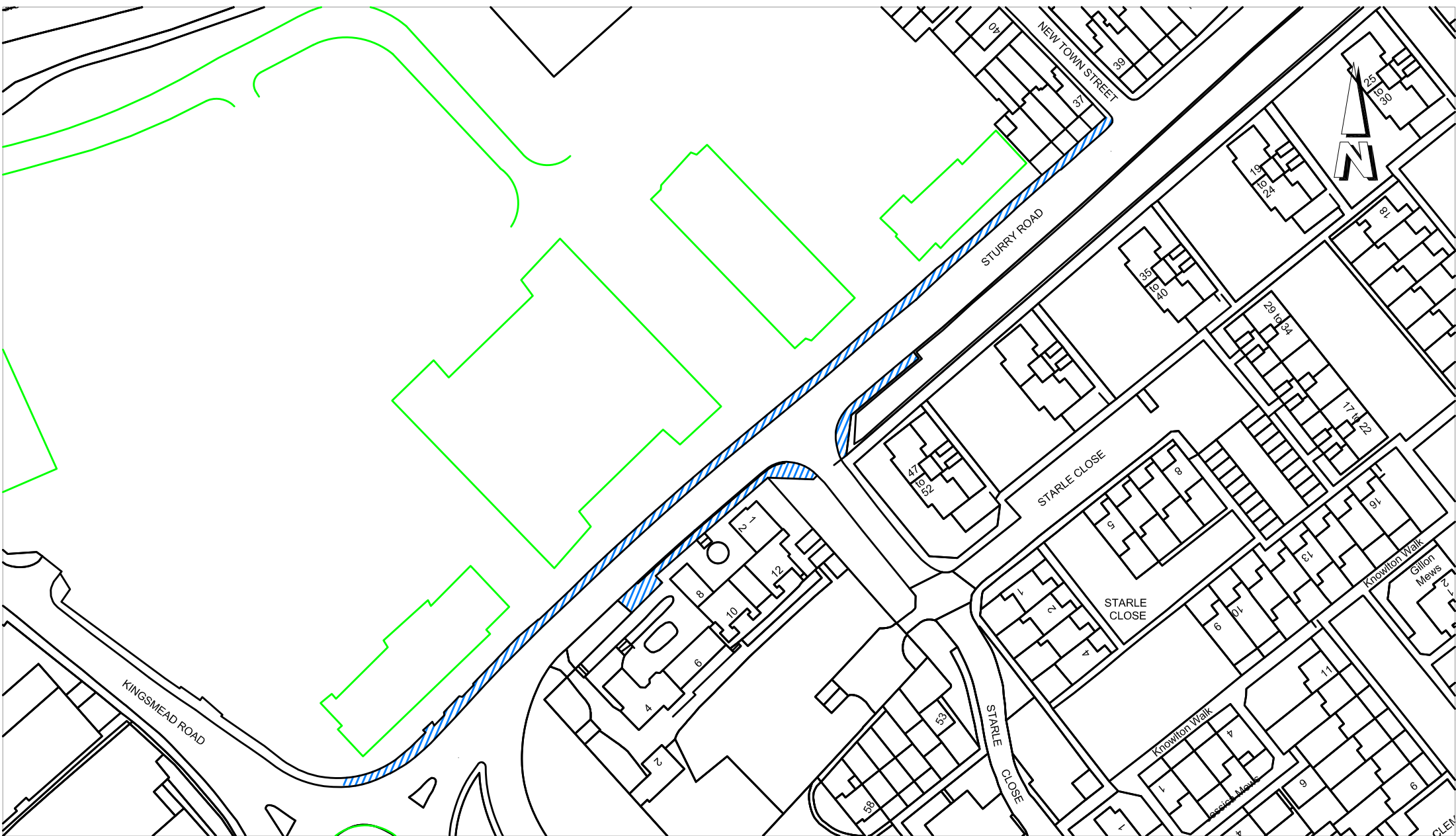
Annual Parking Review 2023
 1500: Proposed parking restrictions
 Flag Iris Avenue, Canterbury

Scales: Not to Scale.
 Date: January 2024
 Drawn by: RJ




Based upon the Ordnance Survey mapping with the permission of the Controller of Her Majesty's Stationary Office © Crown copyright.
 Unauthorised reproduction infringes Crown copyright and may lead to prosecution or civil proceedings.
 Canterbury City Council Licence No 100019614.

Canterbury City Council
 Military Road
 Canterbury
 CT1 1YW



Annual Parking Review 2023
1700: Proposed pavement parking ban
Sturry Road, Canterbury

Scales: Not to Scale.
 Date: December 2023
 Drawn by: RJ

Key:
 Proposed pavement parking ban

Based upon the Ordnance Survey mapping with the permission of the Controller of Her Majesty's Stationary Office © Crown copyright.
 Unauthorised reproduction infringes Crown copyright and may lead to prosecution or civil proceedings.
 Canterbury City Council Licence No 100019614.

Canterbury City Council
Military Road
Canterbury
CT1 1YW



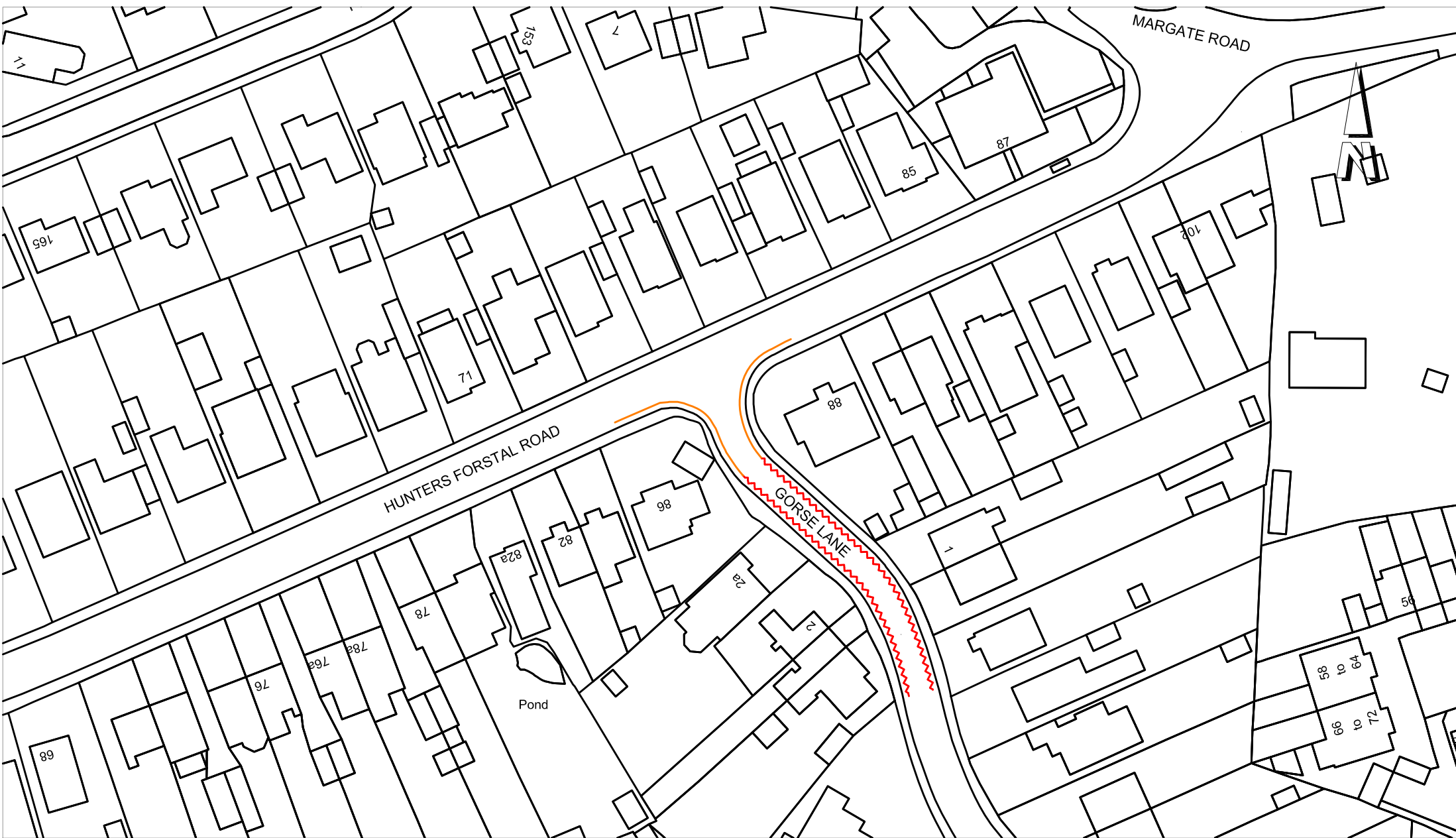
Annual Parking Review 2023
3000: Proposed double yellow lines
Albion Lane & Norton Avenue, Herne Bay

Scales: Not to Scale.
 Date: January 2024
 Drawn by: RJ

Key:
 — Existing double yellow lines
 - - - Proposed double yellow lines

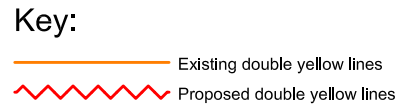
Based upon the Ordnance Survey mapping with the permission of the Controller of Her Majesty's Stationary Office © Crown copyright.
 Unauthorised reproduction infringes Crown copyright and may lead to prosecution or civil proceedings.
 Canterbury City Council Licence No 100019614.

Canterbury City Council
 Military Road
 Canterbury
 CT1 1YW



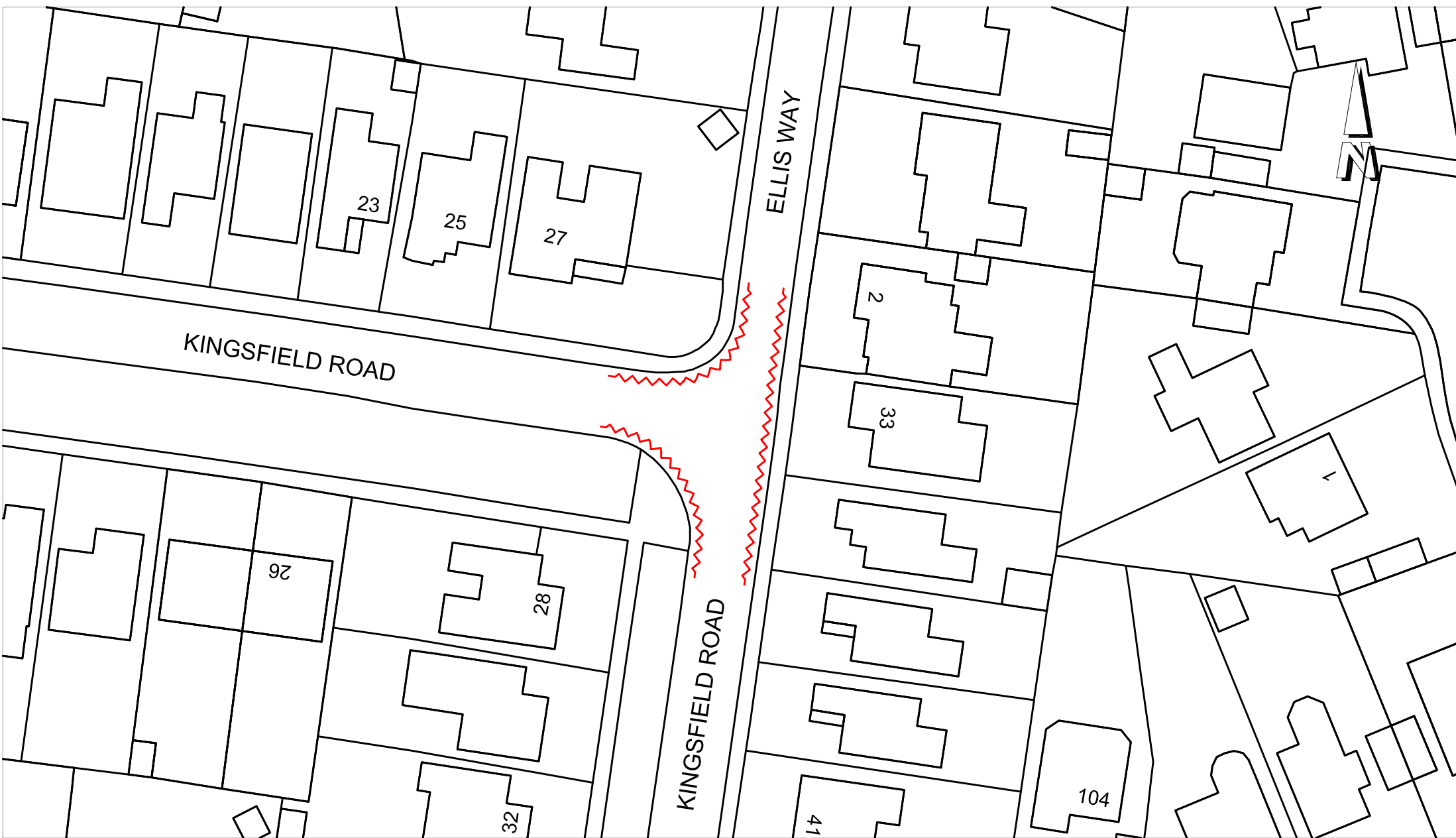
Annual Parking Review 2023
3125: Proposed double yellow lines
Gorse Lane, Herne Bay

Scales: Not to Scale.
 Date: December 2023
 Drawn by: RJ





Based upon the Ordnance Survey mapping with the permission of the Controller of Her Majesty's Stationary Office © Crown copyright.
 Unauthorised reproduction infringes Crown copyright and may lead to prosecution or civil proceedings.
 Canterbury City Council Licence No 100019614.

Canterbury City Council
Military Road
Canterbury
CT1 1YW



Annual Parking Review 2023
 3150: Proposed double yellow lines
 Kingsfield Road & Ellis Way, Herne Bay

Scales: Not to Scale.
 Date: December 2023
 Drawn by: RJ

Key:
 Existing double yellow lines
 Proposed double yellow lines



Based upon the Ordnance Survey mapping with the permission of the Controller of Her Majesty's Stationary Office © Crown copyright.
 Unauthorised reproduction infringes Crown copyright and may lead to prosecution or civil proceedings.
 Canterbury City Council Licence No 100019614.

Canterbury City Council
 Military Road
 Canterbury
 CT1 1YW



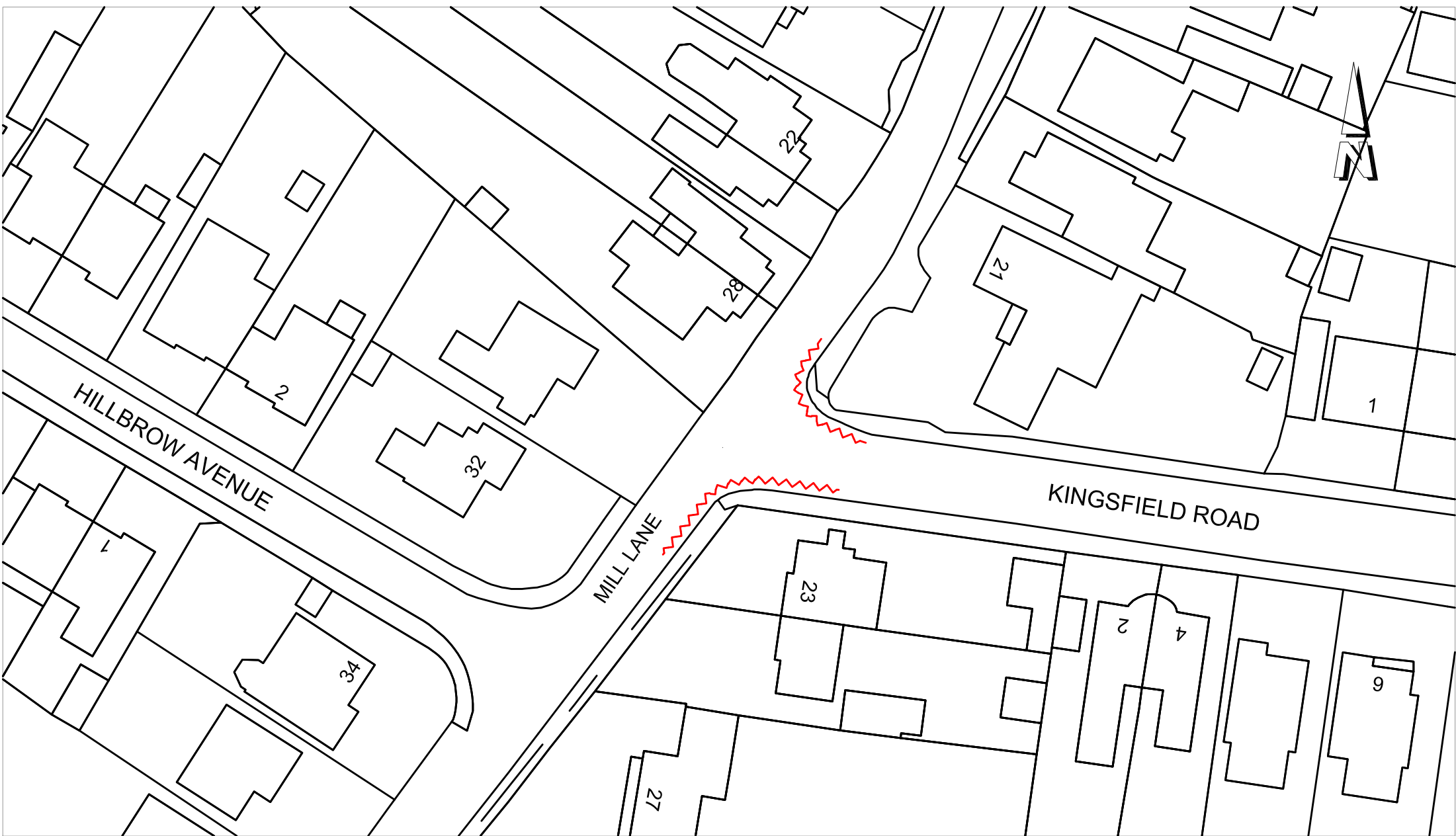
Annual Parking Review 2023
3160: Proposed double yellow lines
Peartree Road, Herne Bay

Scales: Not to Scale.
 Date: December 2023
 Drawn by: RJ

Key:
 Existing double yellow lines
 Proposed double yellow lines

Based upon the Ordnance Survey mapping with the permission of the Controller of Her Majesty's Stationary Office © Crown copyright.
 Unauthorised reproduction infringes Crown copyright and may lead to prosecution or civil proceedings.
 Canterbury City Council Licence No 100019614.

Canterbury City Council
Military Road
Canterbury
CT1 1YW



Annual Parking Review 2023
3170: Proposed double yellow lines
Mill Lane & Kingsfield Road, Herne Bay

Scales: Not to Scale.
 Date: December 2023
 Drawn by: RJ

Key:

- Existing double yellow lines
- ~ Proposed double yellow lines

Based upon the Ordnance Survey mapping with the permission of the Controller of Her Majesty's Stationary Office © Crown copyright.
 Unauthorised reproduction infringes Crown copyright and may lead to prosecution or civil proceedings.
 Canterbury City Council Licence No 100019614.

Canterbury City Council
Military Road
Canterbury
CT1 1YW



Annual Parking Review 2023
3200: Proposed double yellow lines
Hillbrow Avenue, Herne Bay

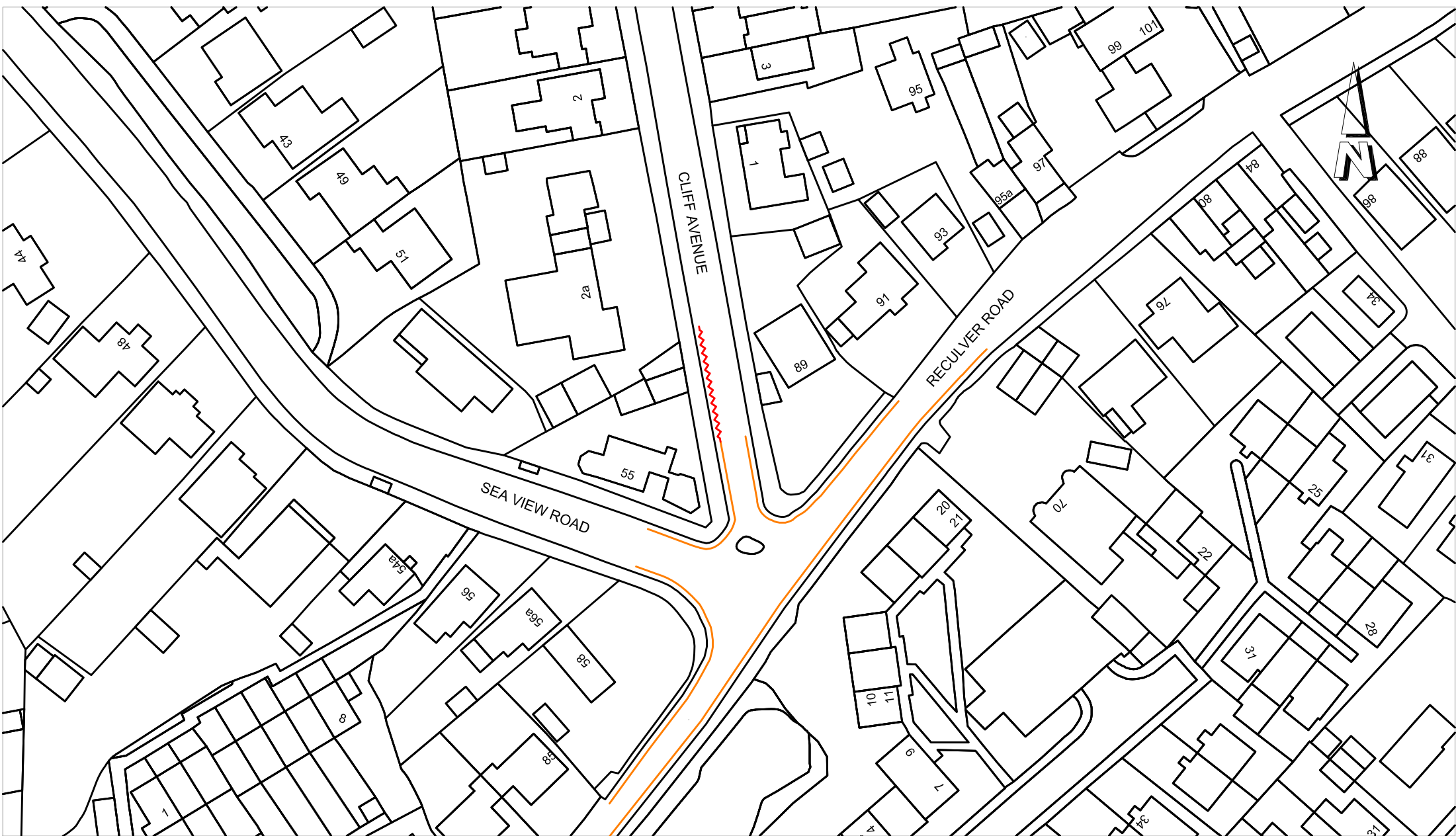
Scales: Not to Scale.
 Date: September 2023
 Drawn by: RJ

Key:

- Existing double yellow lines
- Proposed double yellow lines

Based upon the Ordnance Survey mapping with the permission of the Controller of Her Majesty's Stationary Office © Crown copyright.
 Unauthorised reproduction infringes Crown copyright and may lead to prosecution or civil proceedings.
 Canterbury City Council Licence No 100019614.



Canterbury City Council
Military Road
Canterbury
CT1 1YW



Annual Parking Review 2023
3230: Proposed double yellow lines
Cliff Avenue, Herne Bay

Scales: Not to Scale.
 Date: December 2023
 Drawn by: RJ

Key:

-  Existing double yellow lines
-  Proposed double yellow lines






Based upon the Ordnance Survey mapping with the permission of the Controller of Her Majesty's Stationary Office © Crown copyright.
 Unauthorised reproduction infringes Crown copyright and may lead to prosecution or civil proceedings.
 Canterbury City Council Licence No 100019614.

Canterbury City Council
Military Road
Canterbury
CT1 1YW



Annual Parking Review 2023
3300: Proposed changes to parking bays
Reculver Road, Beltinge

Scales: Not to Scale.
 Date: October 2023
 Drawn by: RJ

- Key:**
-  Existing double yellow lines
 -  Existing 2 hour parking bay
 -  Existing disabled parking bay
 -  Existing 2 hour parking bay to be removed
 -  Proposed double yellow lines



Based upon the Ordnance Survey mapping with the permission of the Controller of Her Majesty's Stationary Office © Crown copyright.
 Unauthorised reproduction infringes Crown copyright and may lead to prosecution or civil proceedings.
 Canterbury City Council Licence No 100019614.

Canterbury City Council
Military Road
Canterbury
CT1 1YW



Annual Parking Review 2023
 3360: Proposed double yellow lines
 Spenser Road, Herne Bay

Scales: Not to Scale.
 Date: December 2023
 Drawn by: RJ

Key:
 Existing double yellow lines
 Proposed double yellow lines

Based upon the Ordnance Survey mapping with the permission of the Controller of Her Majesty's Stationary Office © Crown copyright.
 Unauthorised reproduction infringes Crown copyright and may lead to prosecution or civil proceedings.
 Canterbury City Council Licence No 100019614.

Canterbury City Council
 Military Road
 Canterbury
 CT1 1YW



Annual Parking Review 2023
3300: Proposed pavement & verge parking ban
Reculver Road, Beltinge

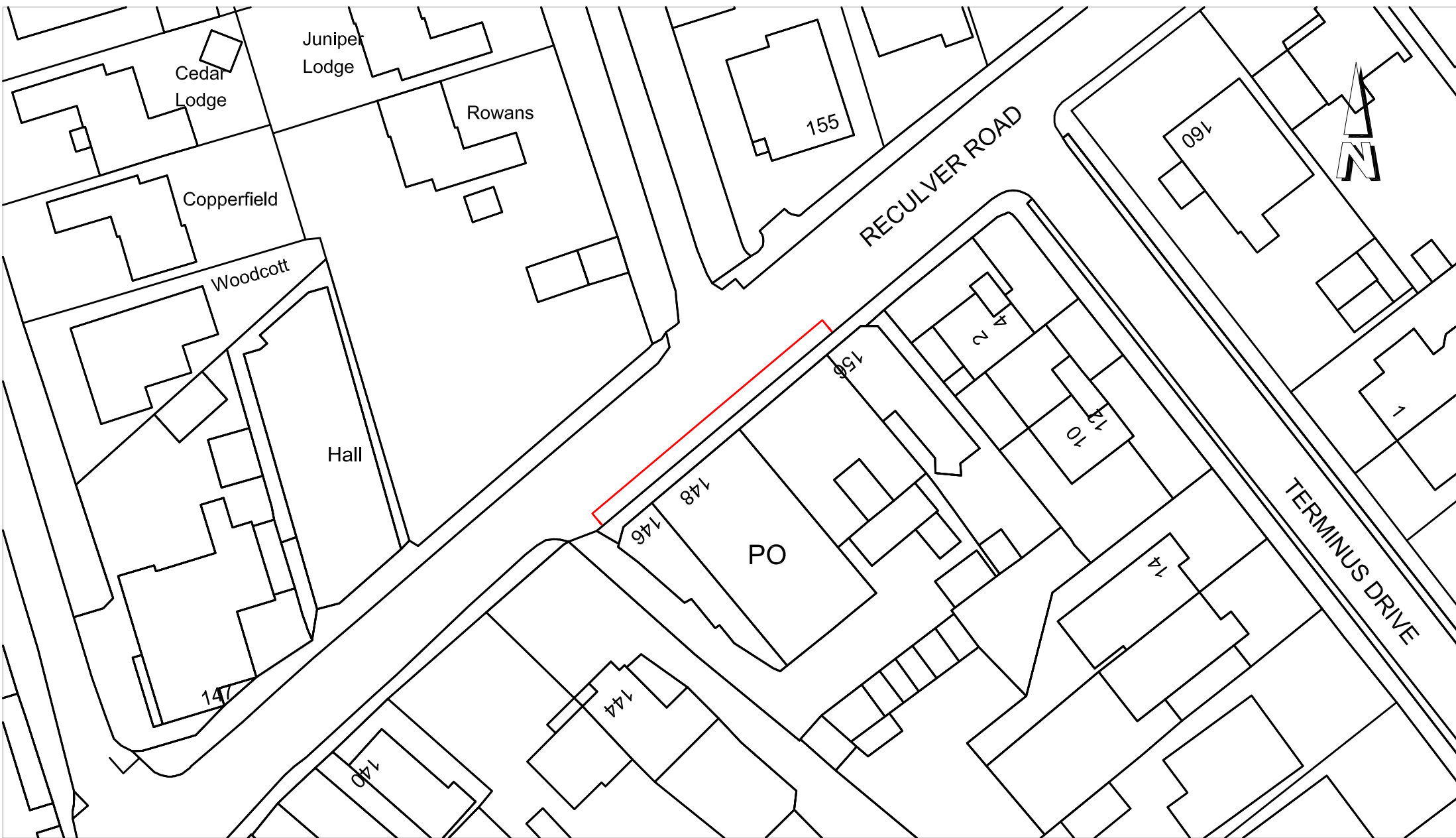
Scales: Not to Scale.
 Date: October 2023
 Drawn by: RJ

Key:

- Existing pavement & verge parking ban
- Proposed pavement & verge parking ban


Based upon the Ordnance Survey mapping with the permission of the Controller of Her Majesty's Stationary Office © Crown copyright.
 Unauthorised reproduction infringes Crown copyright and may lead to prosecution or civil proceedings.
 Canterbury City Council Licence No 100019614.

Canterbury City Council
Military Road
Canterbury
CT1 1YW



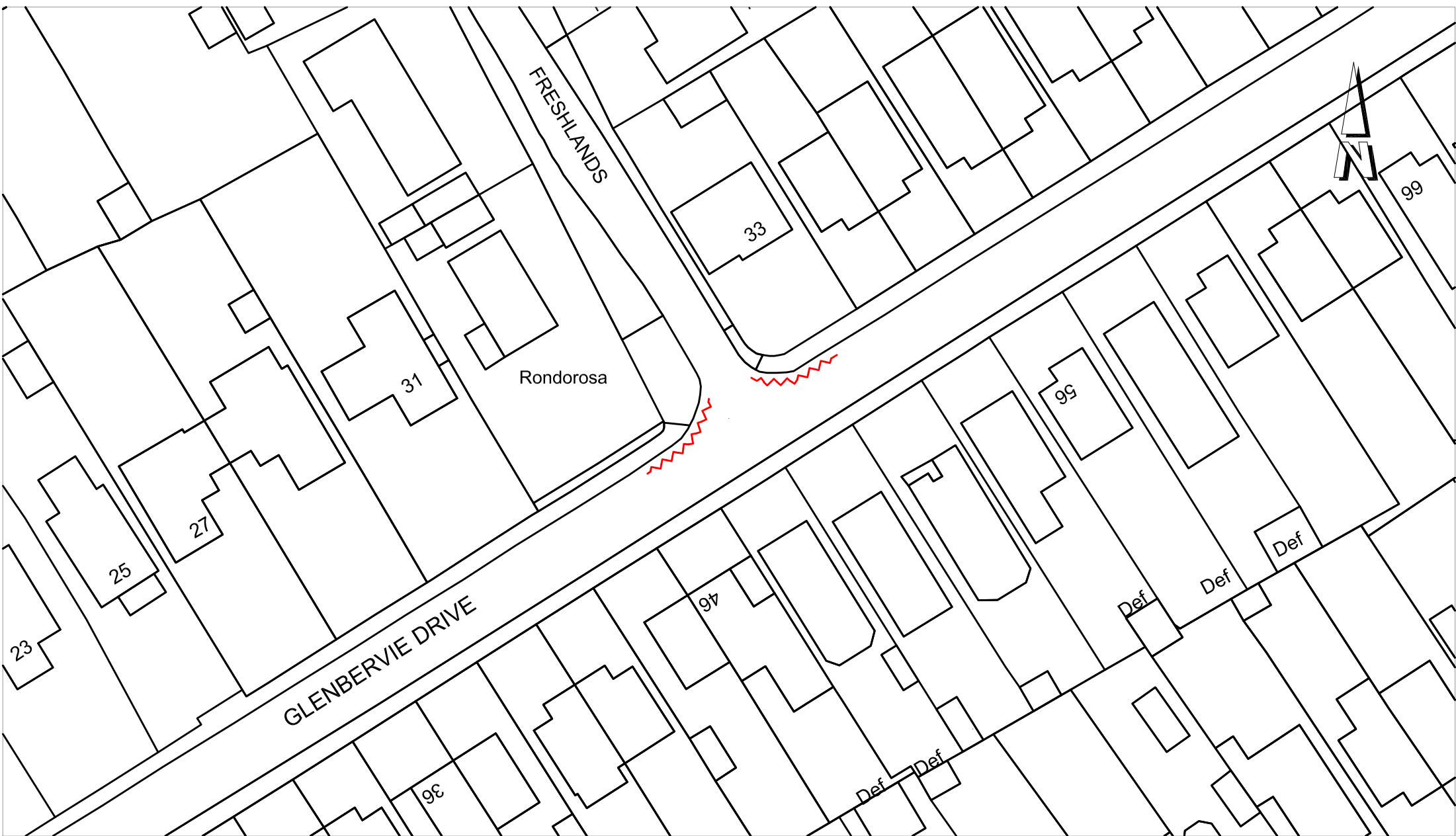
Annual Parking Review 2023
 3420: Proposed changes to time limit in parking bays
 Reculver Road, Beltinge

Scales: Not to Scale.
 Date: December 2023
 Drawn by: RJ

Key:
 Existing parking bay - 1 hour waiting, 8.30am - 6.30pm Monday to Saturday
 to change to 1 hour waiting 8.30am to 9pm every day.
 No return in 1 hour.

Based upon the Ordnance Survey mapping with the permission of the
 Controller of Her Majesty's Stationary Office © Crown copyright.
 Unauthorised reproduction infringes Crown copyright and may
 lead to prosecution or civil proceedings.
 Canterbury City Council Licence No 100019614.

Canterbury City Council
 Military Road
 Canterbury
 CT1 1YW



Annual Parking Review 2023
3610: Proposed double yellow lines
Glenbervie Drive, Herne Bay

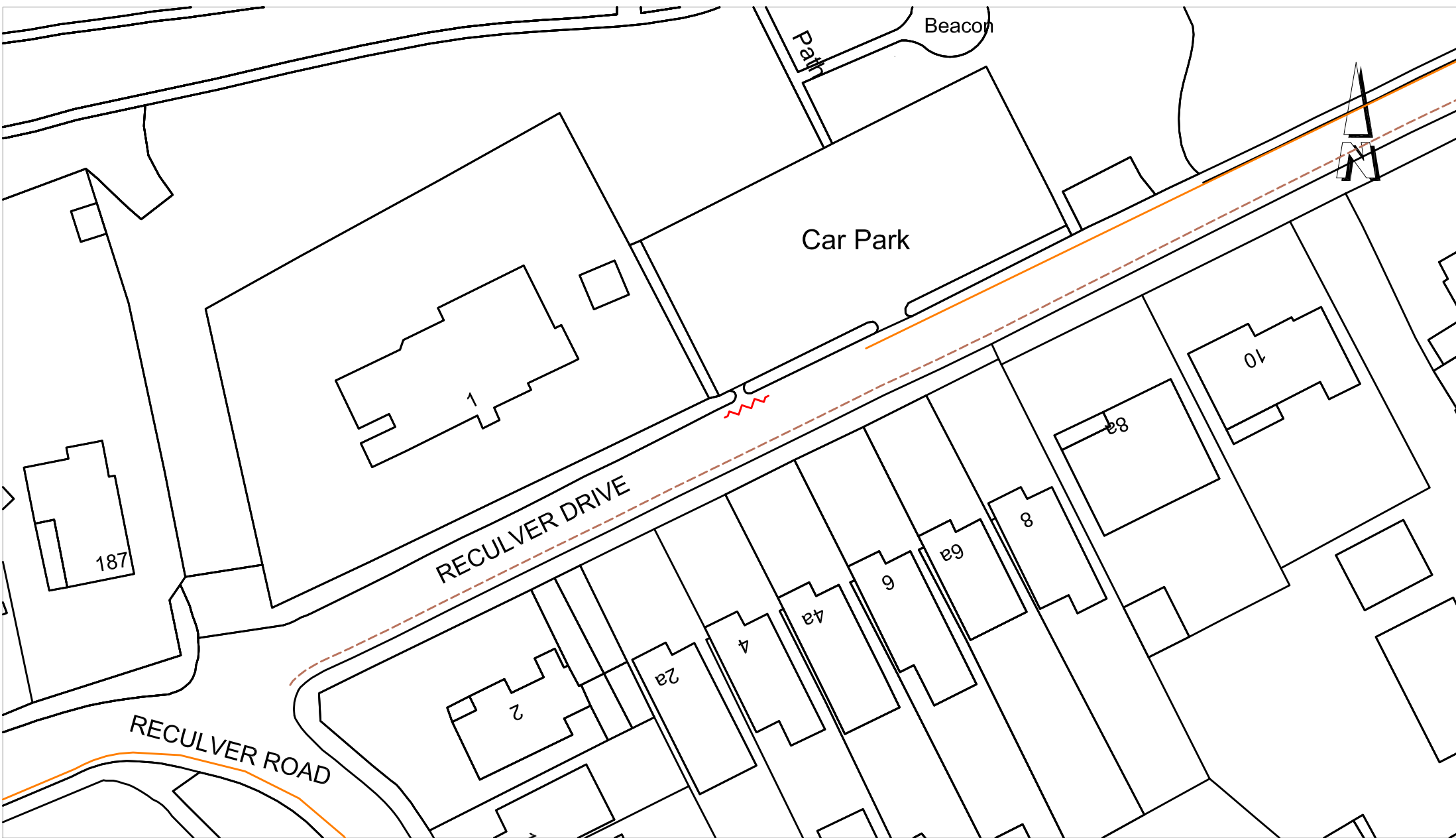
Scales: Not to Scale.
 Date: December 2023
 Drawn by: RJ

Key:

- Existing double yellow lines
- Proposed double yellow lines

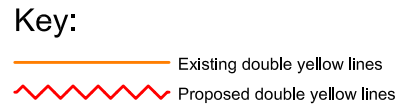
Based upon the Ordnance Survey mapping with the permission of the Controller of Her Majesty's Stationary Office © Crown copyright.
 Unauthorised reproduction infringes Crown copyright and may lead to prosecution or civil proceedings.
 Canterbury City Council Licence No 100019614.

Canterbury City Council
Military Road
Canterbury
CT1 1YW



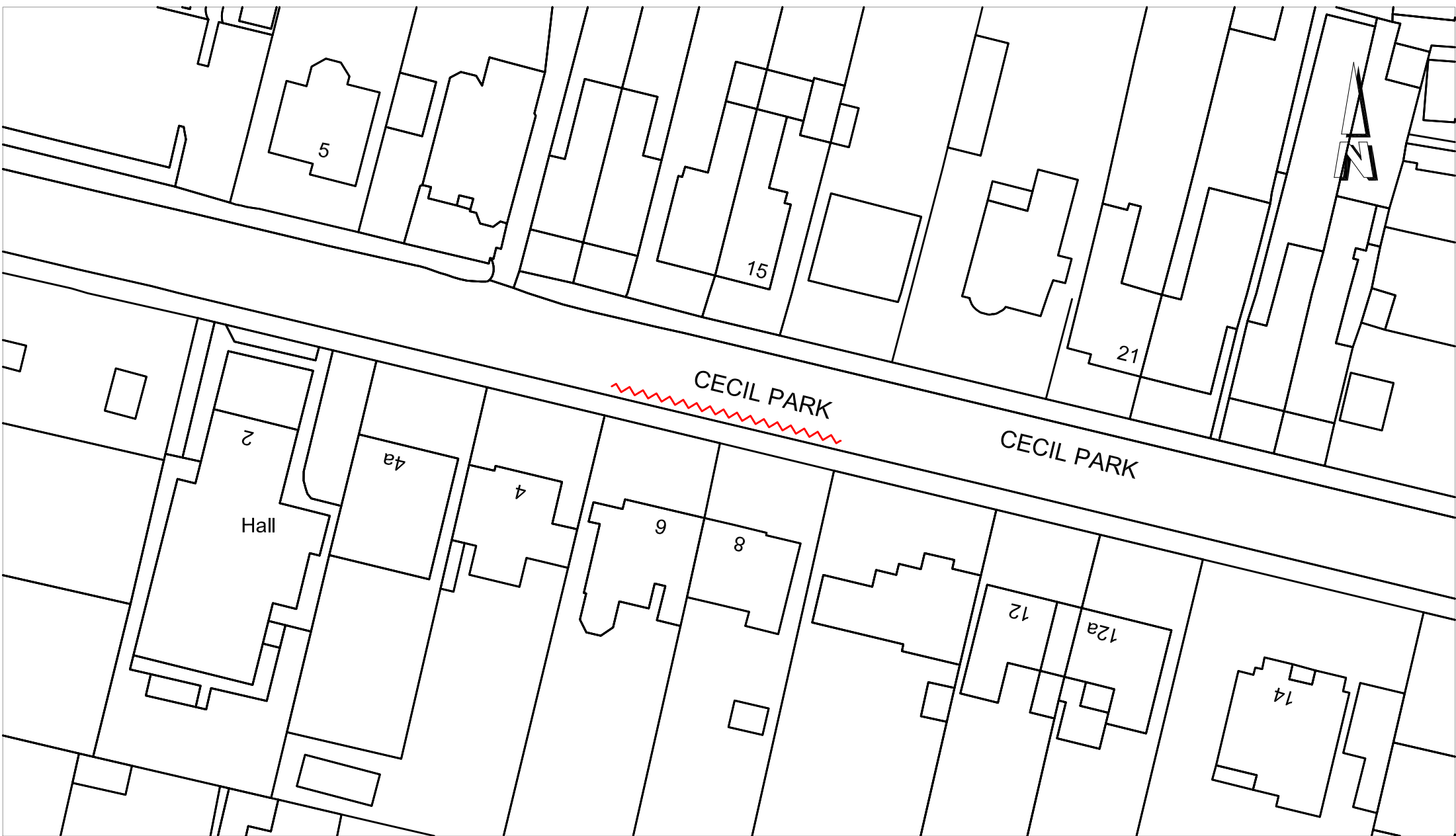
Annual Parking Review 2023
 3900: Proposed double yellow lines
 Reculver Drive, Herne Bay

Scales: Not to Scale.
 Date: December 2023
 Drawn by: RJ



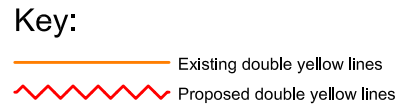
Based upon the Ordnance Survey mapping with the permission of the Controller of Her Majesty's Stationary Office © Crown copyright.
 Unauthorised reproduction infringes Crown copyright and may lead to prosecution or civil proceedings.
 Canterbury City Council Licence No 100019614.

Canterbury City Council
 Military Road
 Canterbury
 CT1 1YW



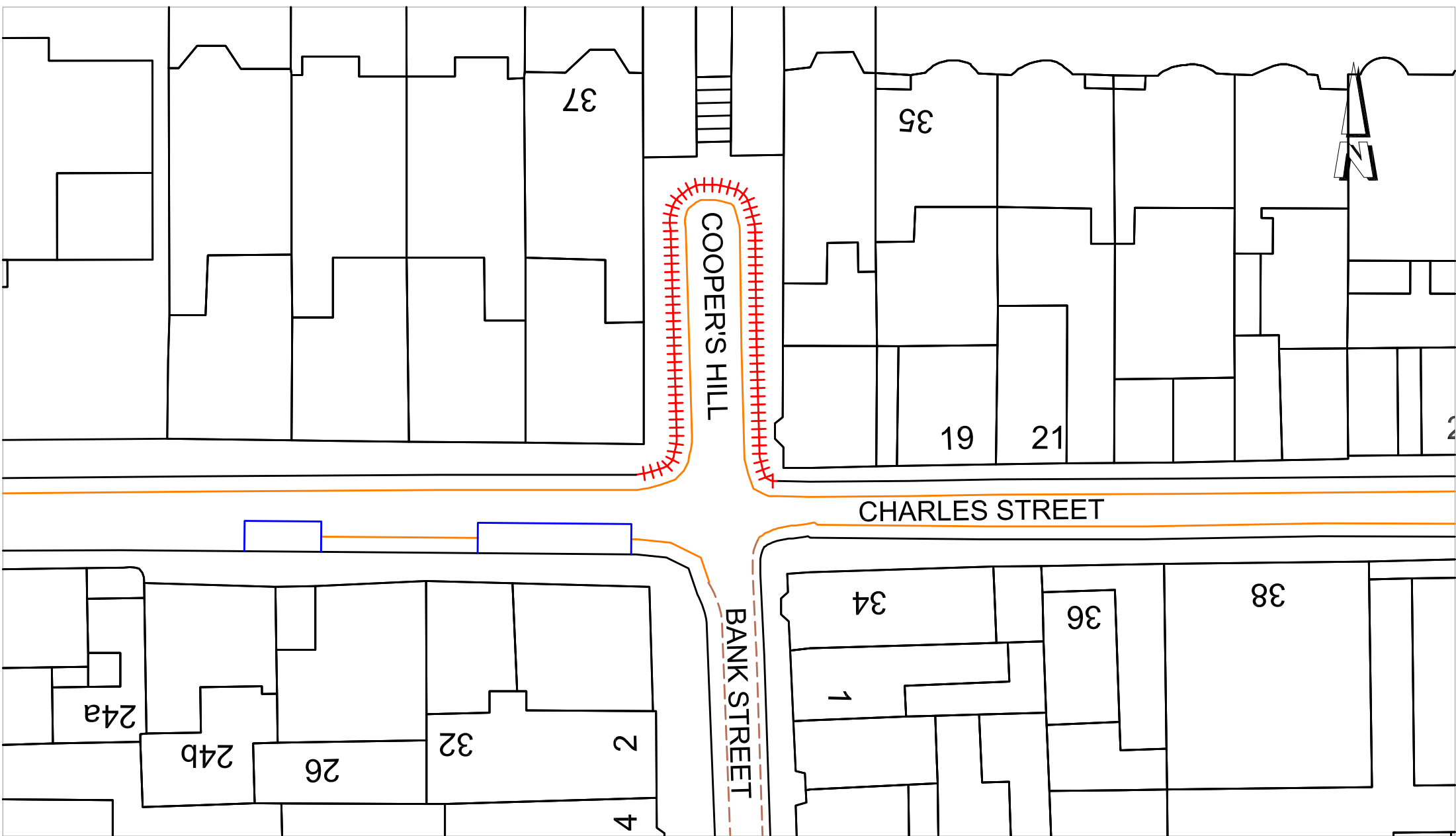
Annual Parking Review 2023
4550: Proposed double yellow lines
Cecil Park, Herne Bay

Scales: Not to Scale.
 Date: January 2024
 Drawn by: RJ







Based upon the Ordnance Survey mapping with the permission of the Controller of Her Majesty's Stationary Office © Crown copyright.
 Unauthorised reproduction infringes Crown copyright and may lead to prosecution or civil proceedings.
 Canterbury City Council Licence No 100019614.

Canterbury City Council
Military Road
Canterbury
CT1 1YW



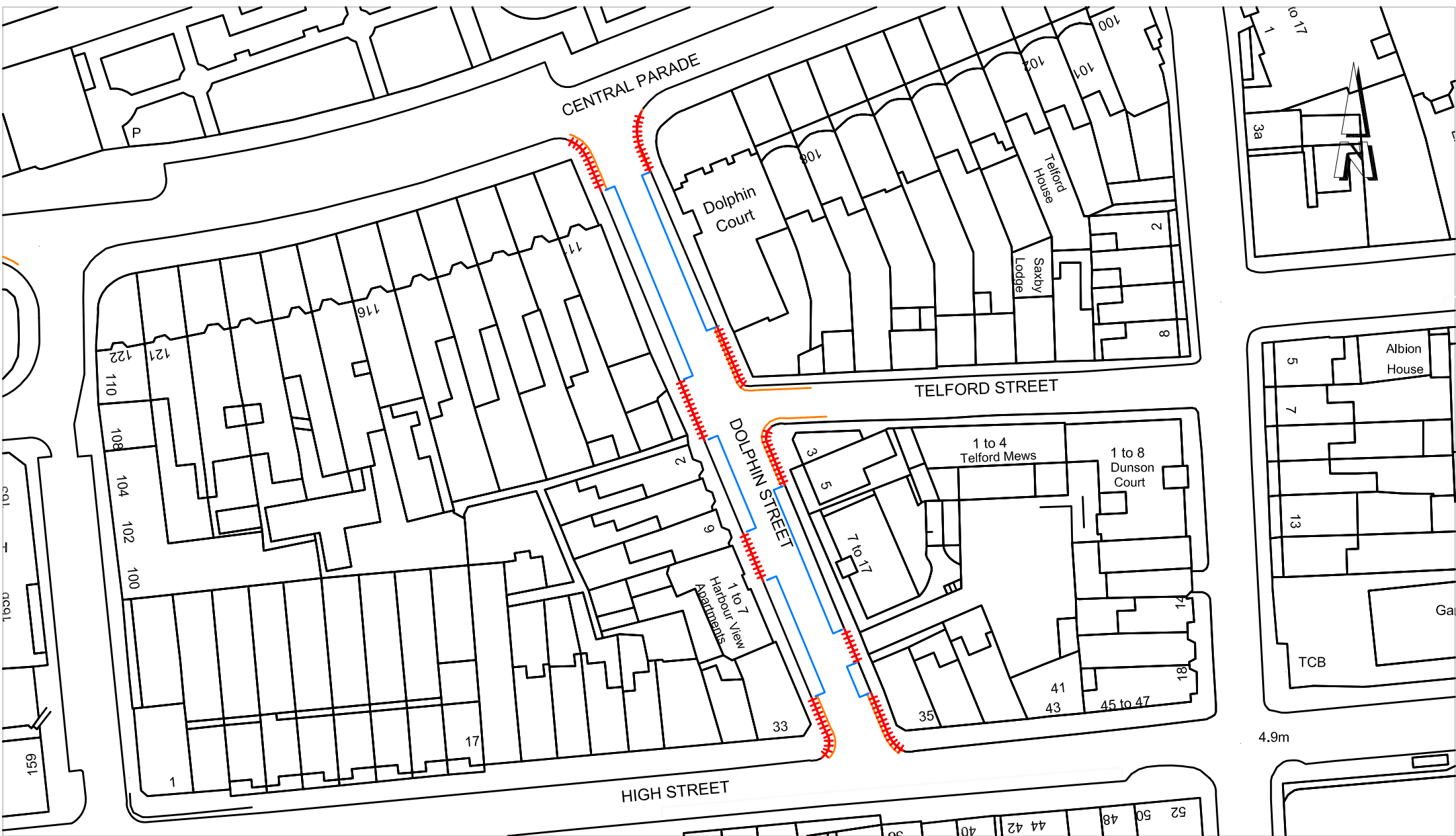
Annual Parking Review 2023
 4570: Proposed loading ban
 Coopers Hill, Herne Bay

Scales: Not to Scale.
 Date: December 2023
 Drawn by: RJ

- Key:
-  Existing double yellow lines
 -  Existing No Waiting 8.30am - 6pm Monday to Saturday
 -  Existing 1 hour parking bay 8.30am - 6pm Monday to Saturday
 -  Proposed loading ban

Based upon the Ordnance Survey mapping with the permission of the Controller of Her Majesty's Stationary Office © Crown copyright.
 Unauthorised reproduction infringes Crown copyright and may lead to prosecution or civil proceedings.
 Canterbury City Council Licence No 100019614.

Canterbury City Council
 Military Road
 Canterbury
 CT1 1YW



Annual Parking Review 2023
4580: Proposed loading ban
Dolphin Street, Herne Bay

Scales: Not to Scale.
 Date: January 2024
 Drawn by: RJ

- Key:**
- Existing double yellow lines
 - Existing 1 hour / residents' parking bay
 - - - - - Proposed loading ban at all times

Based upon the Ordnance Survey mapping with the permission of the Controller of Her Majesty's Stationary Office © Crown copyright.
 Unauthorised reproduction infringes Crown copyright and may lead to prosecution or civil proceedings.
 Canterbury City Council Licence No 100019614.

Canterbury City Council
Military Road
Canterbury
CT1 1YW



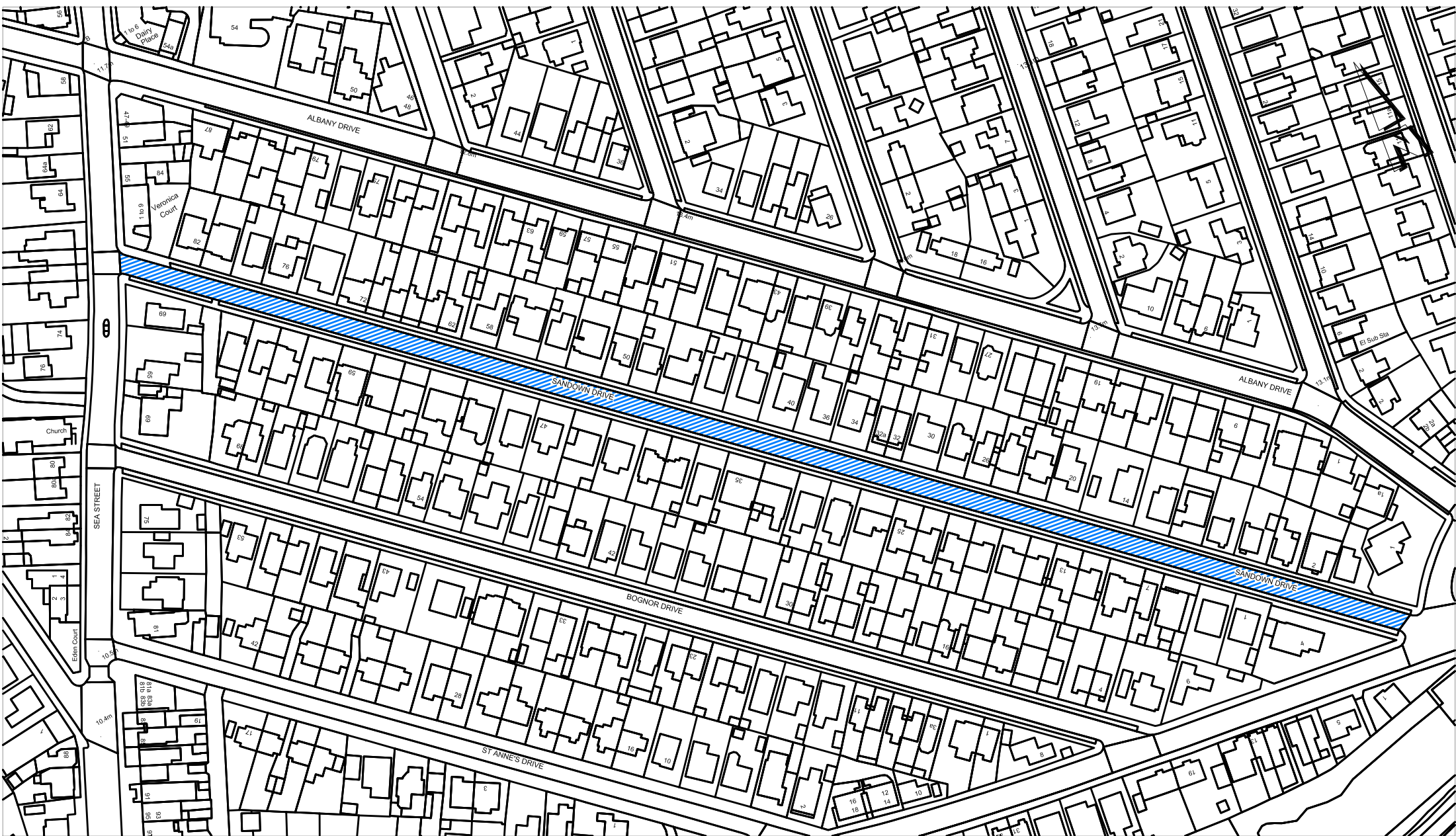
Annual Parking Review 2023
4600: Proposed pavement & verge parking ban
Western Avenue & Pier Avenue, Herne Bay

Scales: Not to Scale.
 Date: December 2023
 Drawn by: RJ

Key:
 Proposed pavement & verge parking ban


Based upon the Ordnance Survey mapping with the permission of the Controller of Her Majesty's Stationary Office © Crown copyright.
 Unauthorised reproduction infringes Crown copyright and may lead to prosecution or civil proceedings.
 Canterbury City Council Licence No 100019614.

Canterbury City Council
 Military Road
 Canterbury
 CT1 1YW



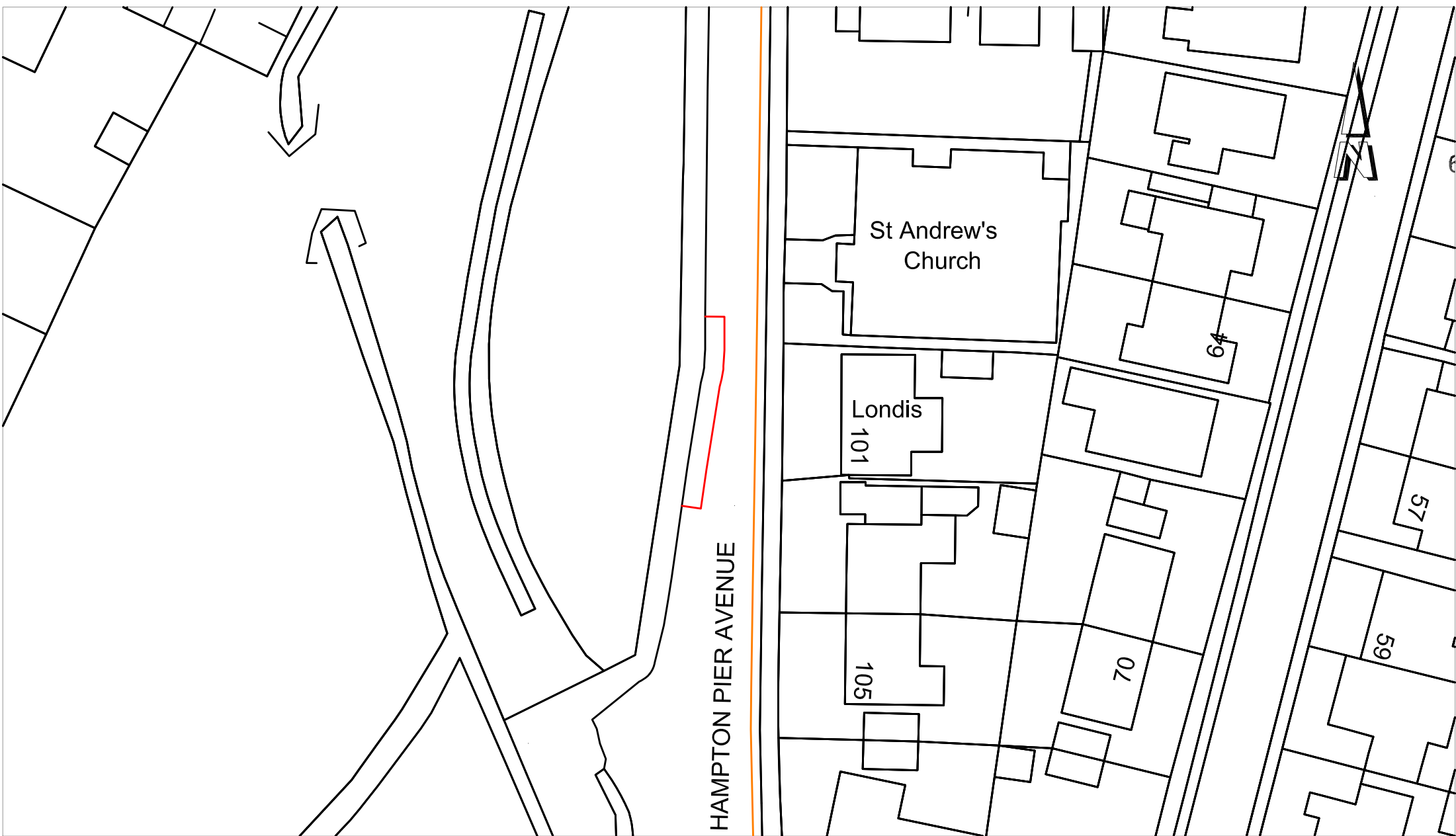
Annual Parking Review 2023
4670: Proposed pavement & verge parking ban
Sandown Drive, Herne Bay

Scales: Not to Scale.
 Date: December 2023
 Drawn by: RJ

Key:
 Proposed pavement parking ban

Based upon the Ordnance Survey mapping with the permission of the Controller of Her Majesty's Stationary Office © Crown copyright.
 Unauthorised reproduction infringes Crown copyright and may lead to prosecution or civil proceedings.
 Canterbury City Council Licence No 100019614.

Canterbury City Council
Military Road
Canterbury
CT1 1YW



Key:

- Existing double yellow lines
- Existing parking bay - maximum stay to change from 2 hours to 1 hour, no return in 1 hour.

Based upon the Ordnance Survey mapping with the permission of the Controller of Her Majesty's Stationary Office © Crown copyright.
 Unauthorised reproduction infringes Crown copyright and may lead to prosecution or civil proceedings.
 Canterbury City Council Licence No 100019614.

Canterbury City Council
 Military Road
 Canterbury
 CT1 1YW

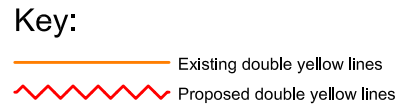
Annual Parking Review 2022
4800: Proposed changes to parking bay
Hampton Pier Avenue, Herne Bay

Scales: Not to Scale.
 Date: August 2023
 Drawn by: RJ



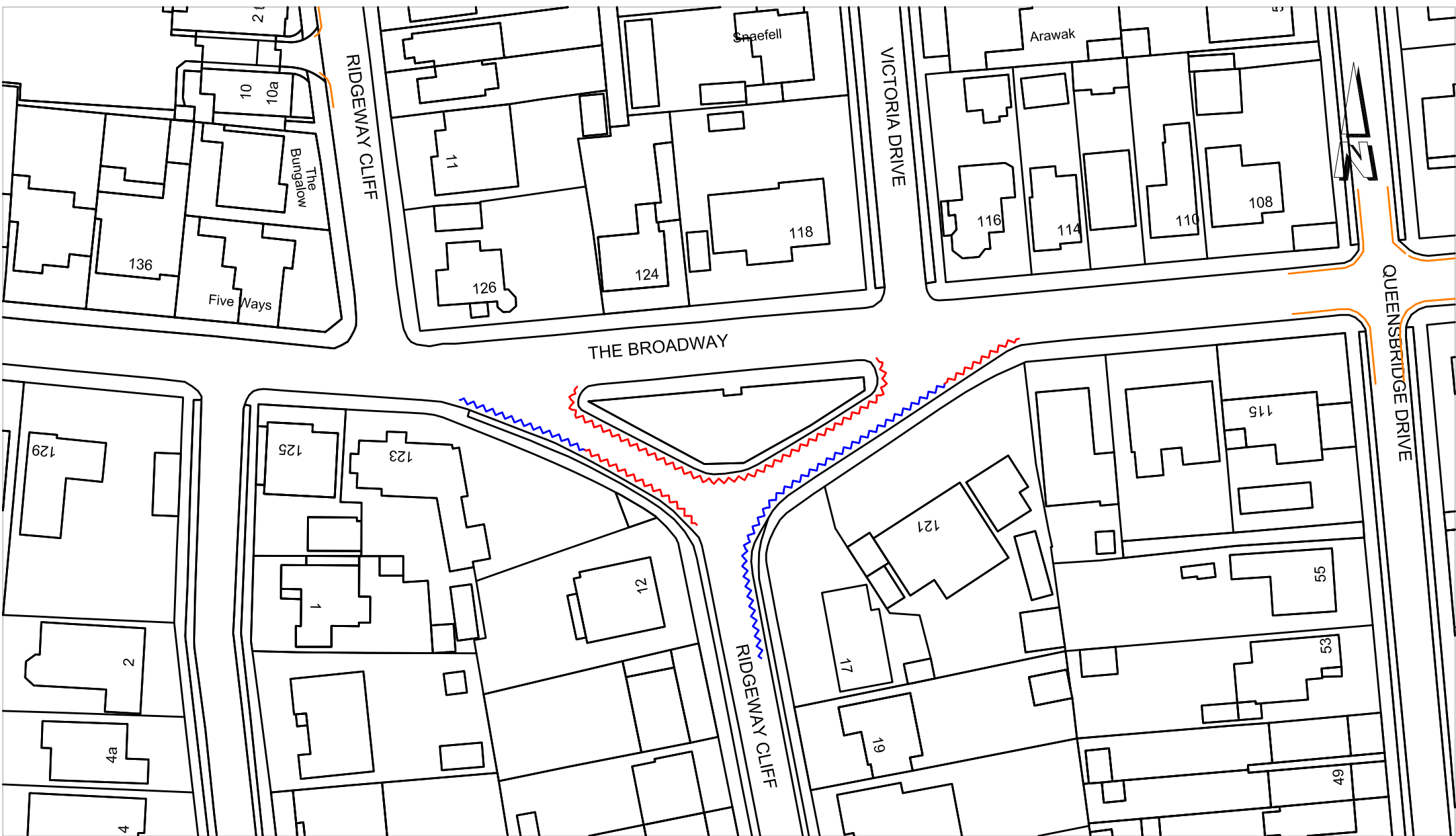
Annual Parking Review 2023
4820: Proposed double yellow lines
Hampton Pier Avenue, Herne Bay

Scales: Not to Scale.
 Date: January 2024
 Drawn by: RJ






Based upon the Ordnance Survey mapping with the permission of the Controller of Her Majesty's Stationary Office © Crown copyright.
 Unauthorised reproduction infringes Crown copyright and may lead to prosecution or civil proceedings.
 Canterbury City Council Licence No 100019614.

Canterbury City Council
Military Road
Canterbury
CT1 1YW



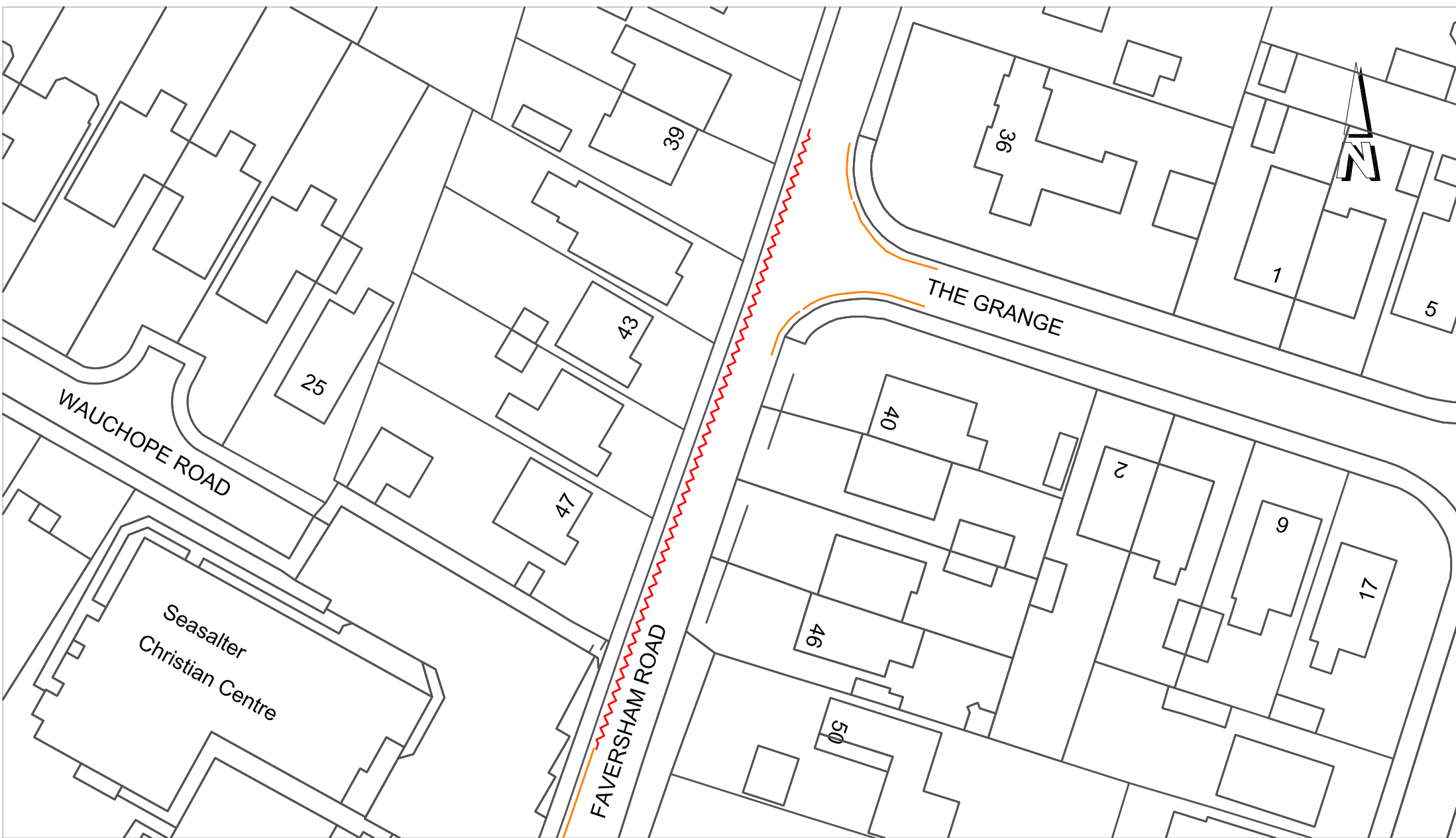
Annual Parking Review 2023
4900: Proposed double yellow lines
Ridgeway Cliff and The Broadway, Herne Bay

Scales: Not to Scale.
 Date: January 2024
 Drawn by: RJ

- Key:**
-  Existing double yellow lines
 -  Proposed double yellow lines
 -  Proposed no waiting 8.30am - 6pm, Monday to Saturday

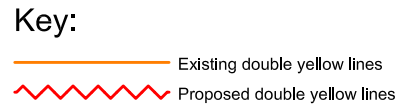
Based upon the Ordnance Survey mapping with the permission of the Controller of Her Majesty's Stationary Office © Crown copyright.
 Unauthorised reproduction infringes Crown copyright and may lead to prosecution or civil proceedings.
 Canterbury City Council Licence No 100019614.

Canterbury City Council
Military Road
Canterbury
CT1 1YW



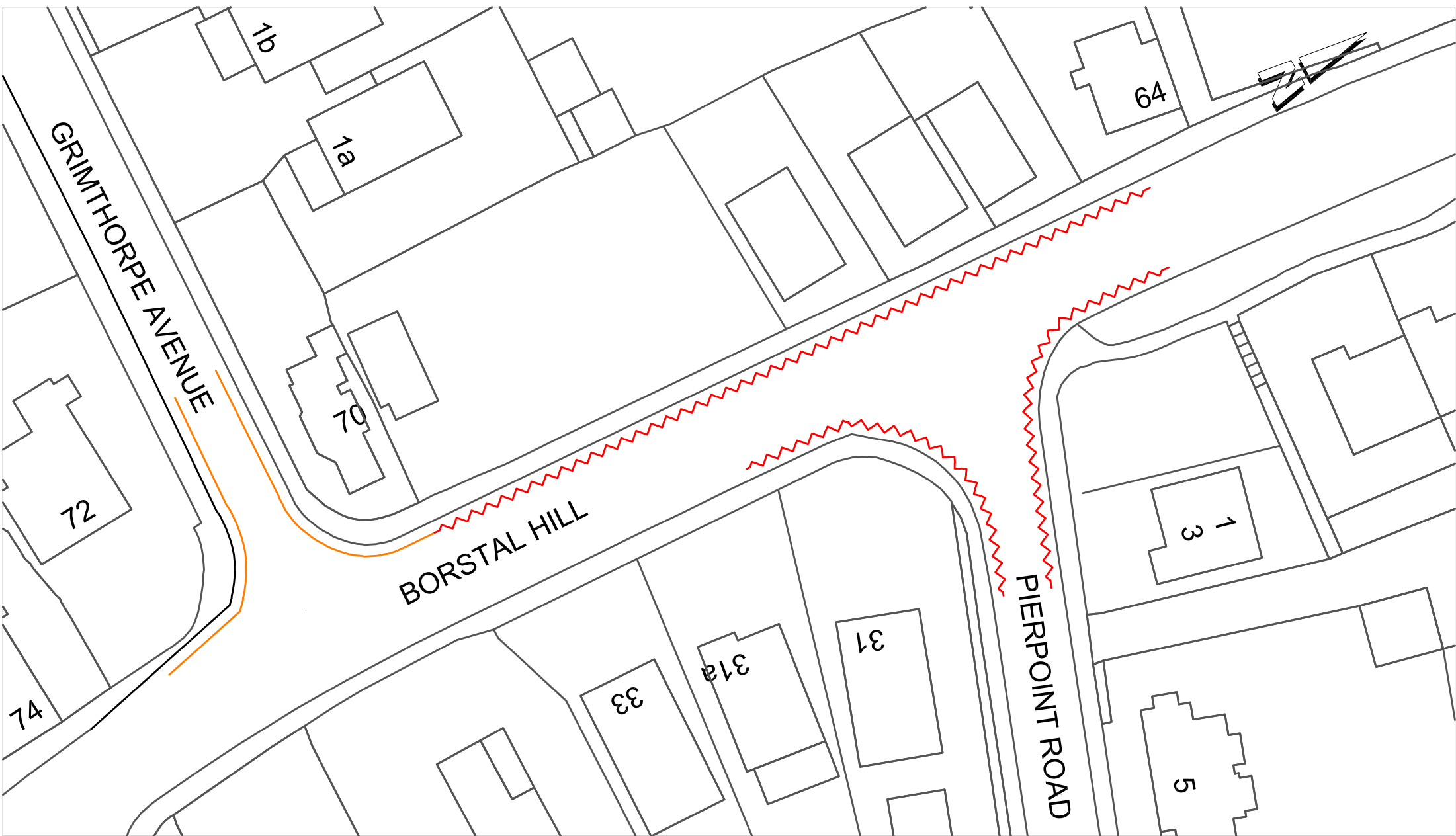
Annual Parking Review 2023
 6100: Proposed double yellow lines
 Faversham Road, Seasalter

Scales: Not to Scale.
 Date: December 2023
 Drawn by: RJ



Based upon the Ordnance Survey mapping with the permission of the Controller of Her Majesty's Stationary Office © Crown copyright.
 Unauthorised reproduction infringes Crown copyright and may lead to prosecution or civil proceedings.
 Canterbury City Council Licence No 100019614.

Canterbury City Council
 Military Road
 Canterbury
 CT1 1YW



Annual Parking Review 2023
 6400: Proposed double yellow lines
 Borstal Hill, Whitstable

Scales: Not to Scale.
 Date: January 2024
 Drawn by: RJ

Key:

- Existing double yellow lines
- Proposed double yellow lines

Based upon the Ordnance Survey mapping with the permission of the Controller of Her Majesty's Stationary Office © Crown copyright.
 Unauthorised reproduction infringes Crown copyright and may lead to prosecution or civil proceedings.
 Canterbury City Council Licence No 100019614.



Canterbury City Council
 Military Road
 Canterbury
 CT1 1YW



Annual Parking Review 2023
6550: Proposed double yellow lines
Millstrood Road, Whitstable

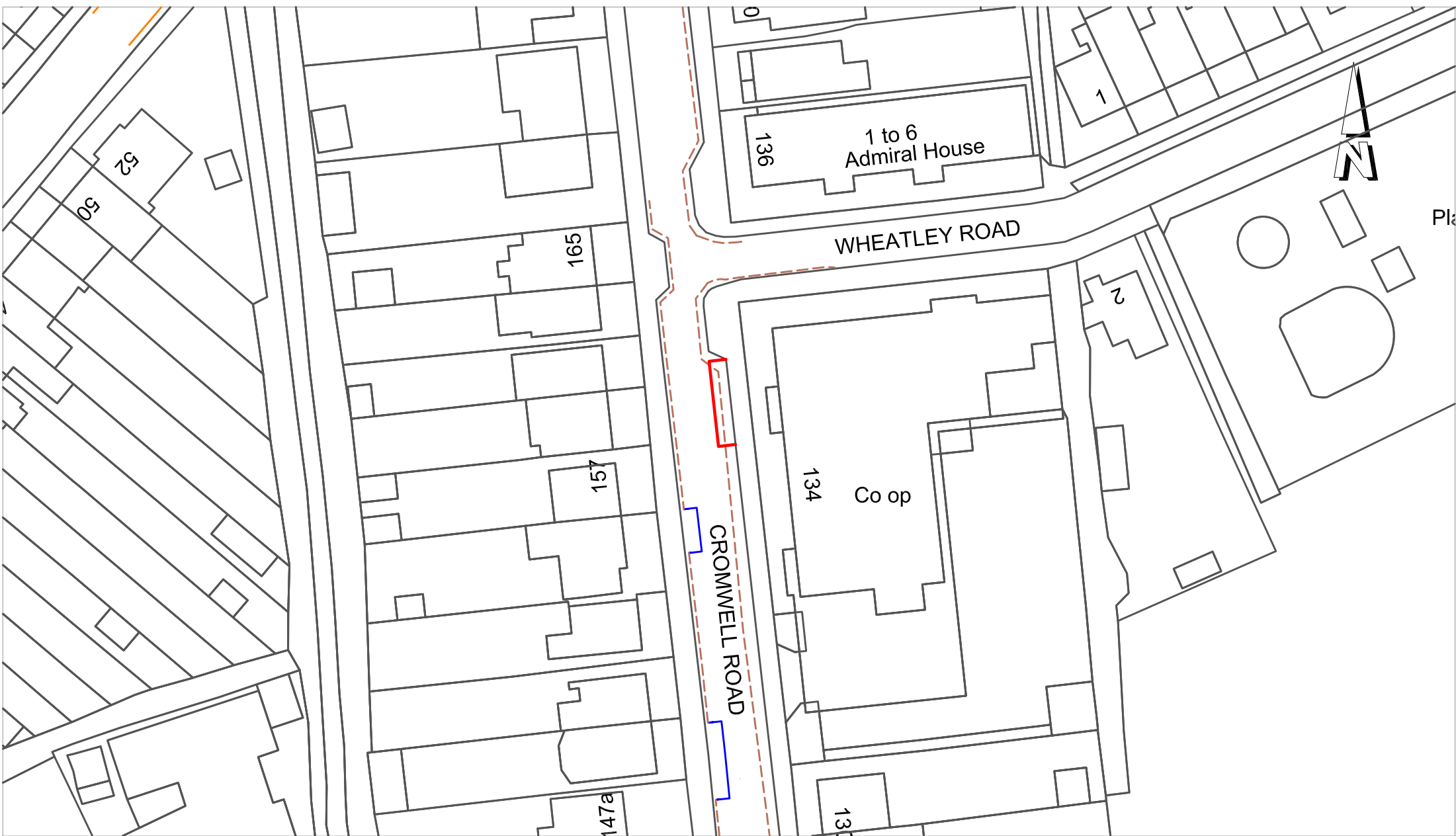
Scales: Not to Scale.
 Date: December 2023
 Drawn by: RJ

Key:

-  Existing double yellow lines
-  Proposed double yellow lines

Based upon the Ordnance Survey mapping with the permission of the Controller of Her Majesty's Stationary Office © Crown copyright.
 Unauthorised reproduction infringes Crown copyright and may lead to prosecution or civil proceedings.
 Canterbury City Council Licence No 100019614.

Canterbury City Council
Military Road
Canterbury
CT1 1YW



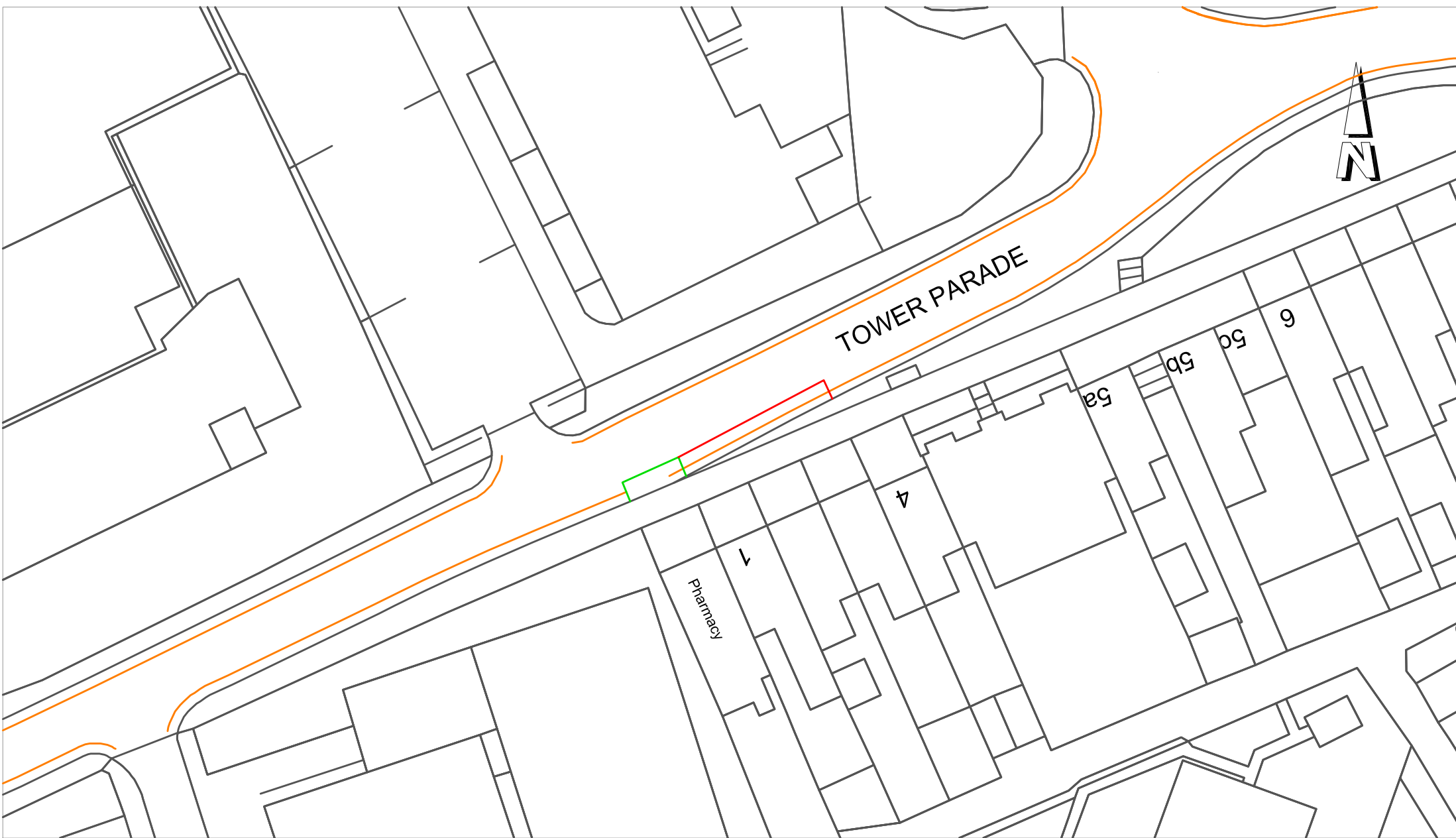
Annual Parking Review 2023
6620: Proposed 20 minute parking bay
Cromwell Road, Whitstable

Scales: Not to Scale.
 Date: December 2023
 Drawn by: RJ

- Key:**
- Existing no waiting 8.30am - 6.30pm Monday to Saturday
 - Existing free parking bay
 - Proposed 20 minute parking bay, no return in 2 hours

Based upon the Ordnance Survey mapping with the permission of the Controller of Her Majesty's Stationary Office © Crown copyright.
 Unauthorised reproduction infringes Crown copyright and may lead to prosecution or civil proceedings.
 Canterbury City Council Licence No 100019614.

Canterbury City Council
Military Road
Canterbury
CT1 1YW



Annual Parking Review 2023
6700: Proposed parking bay
Tower Parade, Whitstable

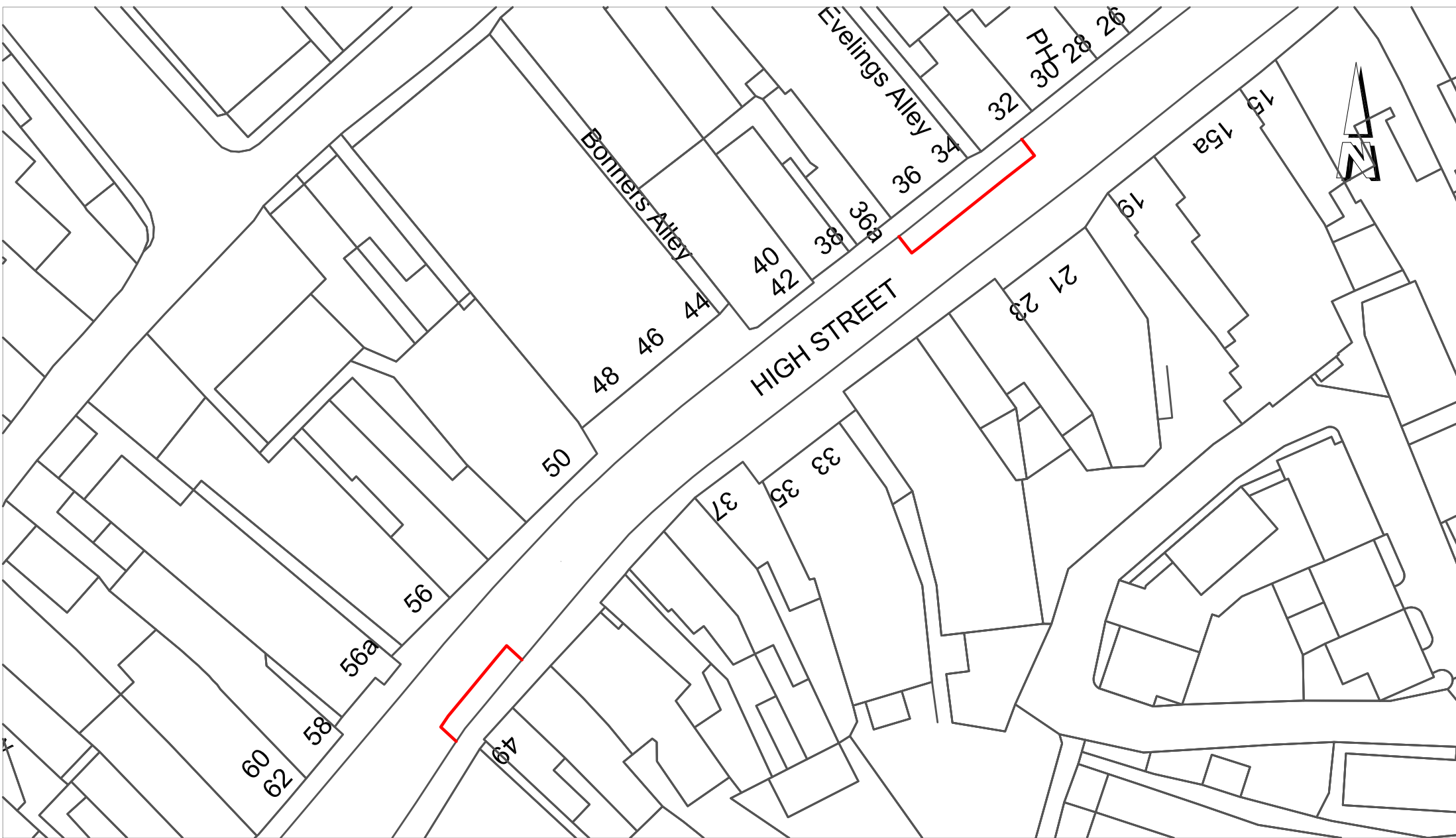
Scales: Not to Scale.
 Date: January 2024
 Drawn by: RJ

Key:

- Proposed 20 minute parking bay, no return within 2 hours
- Proposed disabled parking bay


Based upon the Ordnance Survey mapping with the permission of the Controller of Her Majesty's Stationary Office © Crown copyright.
 Unauthorised reproduction infringes Crown copyright and may lead to prosecution or civil proceedings.
 Canterbury City Council Licence No 100019614.

Canterbury City Council
Military Road
Canterbury
CT1 1YW



Annual Parking Review 2023
6750: Proposed changes to loading bays
High Street, Whitstable

Scales: Not to Scale.
 Date: December 2023
 Drawn by: RJ

Key:
 Loading bay where the current 20 minute time limit is to be removed

Based upon the Ordnance Survey mapping with the permission of the Controller of Her Majesty's Stationary Office © Crown copyright.
 Unauthorised reproduction infringes Crown copyright and may lead to prosecution or civil proceedings.
 Canterbury City Council Licence No 100019614.

Canterbury City Council
Military Road
Canterbury
CT1 1YW



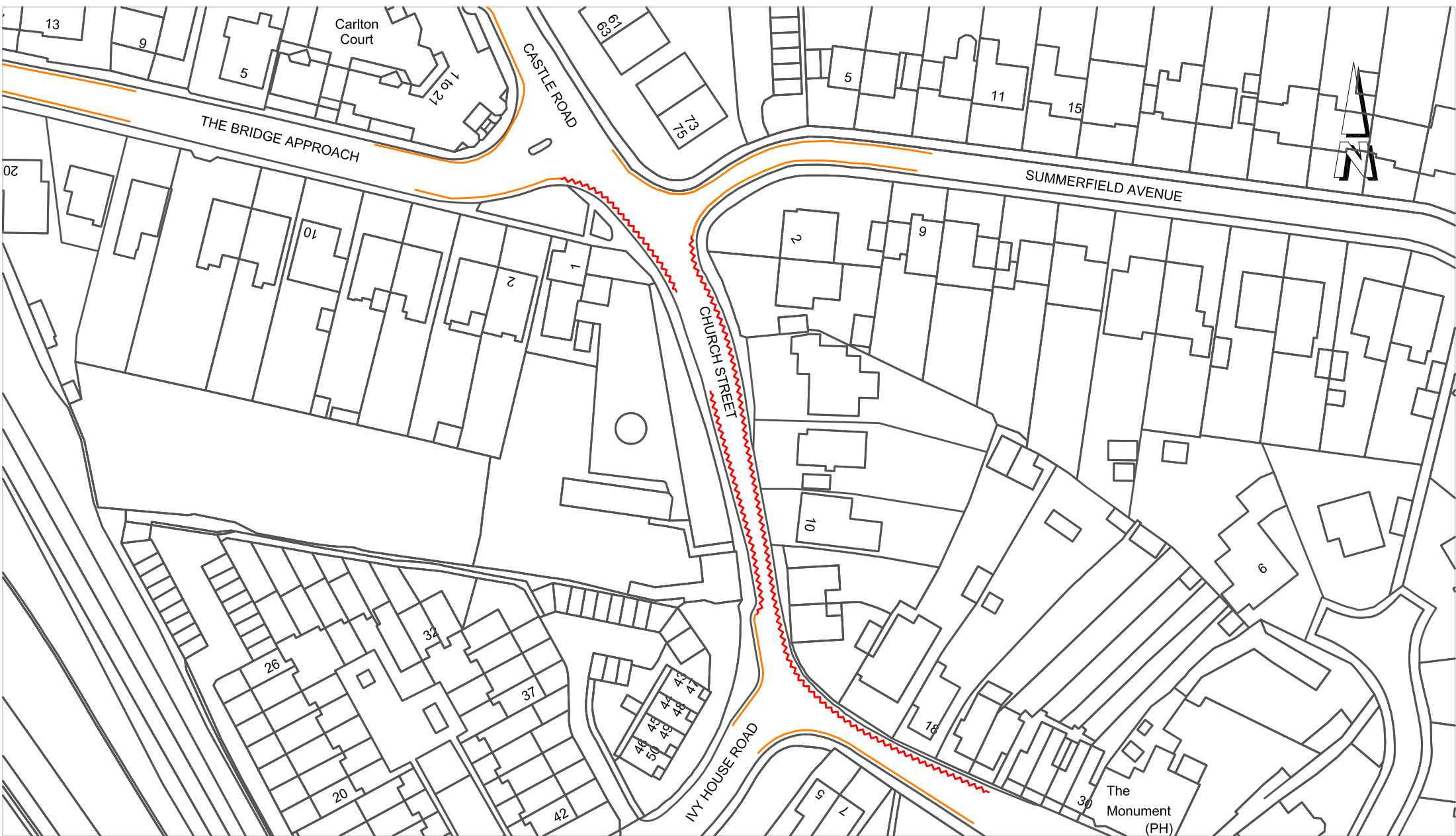
Annual Parking Review 2023
6800: Proposed changes to yellow lines
Old Bridge Road, Whitstable

Scales: Not to Scale.
 Date: December 2023
 Drawn by: RJ

- Key:**
- Existing double yellow lines
 - Existing single yellow lines - parking prohibited 9-10am Monday to Friday to become parking prohibited 9-10am and 2-3pm Monday to Friday.

Based upon the Ordnance Survey mapping with the permission of the Controller of Her Majesty's Stationary Office © Crown copyright.
 Unauthorised reproduction infringes Crown copyright and may lead to prosecution or civil proceedings.
 Canterbury City Council Licence No 100019614.

Canterbury City Council
Military Road
Canterbury
CT1 1YW



Annual Parking Review 2023
6910: Proposed double yellow lines
Church Street, Whitstable

Scales: Not to Scale.
 Date: January 2024
 Drawn by: RJ

Key:

- Existing double yellow lines
- ~ Proposed double yellow lines

Based upon the Ordnance Survey mapping with the permission of the Controller of Her Majesty's Stationary Office © Crown copyright.
 Unauthorised reproduction infringes Crown copyright and may lead to prosecution or civil proceedings.
 Canterbury City Council Licence No 100019614.




Canterbury City Council
Military Road
Canterbury
CT1 1YW



Annual Parking Review 2023
6925: Proposed double yellow lines & pavement parking ban
Gloucester Road, Whitstable

Scales: Not to Scale.
 Date: January 2024
 Drawn by: RJ

Key:

-  Existing double yellow lines
-  Proposed double yellow lines
-  Proposed pavement parking ban

Based upon the Ordnance Survey mapping with the permission of the Controller of Her Majesty's Stationary Office © Crown copyright.
 Unauthorised reproduction infringes Crown copyright and may lead to prosecution or civil proceedings.
 Canterbury City Council Licence No 100019614.

Canterbury City Council
Military Road
Canterbury
CT1 1YW



Annual Parking Review 2023
6930: Proposed double yellow lines
Castle Road, Whitstable

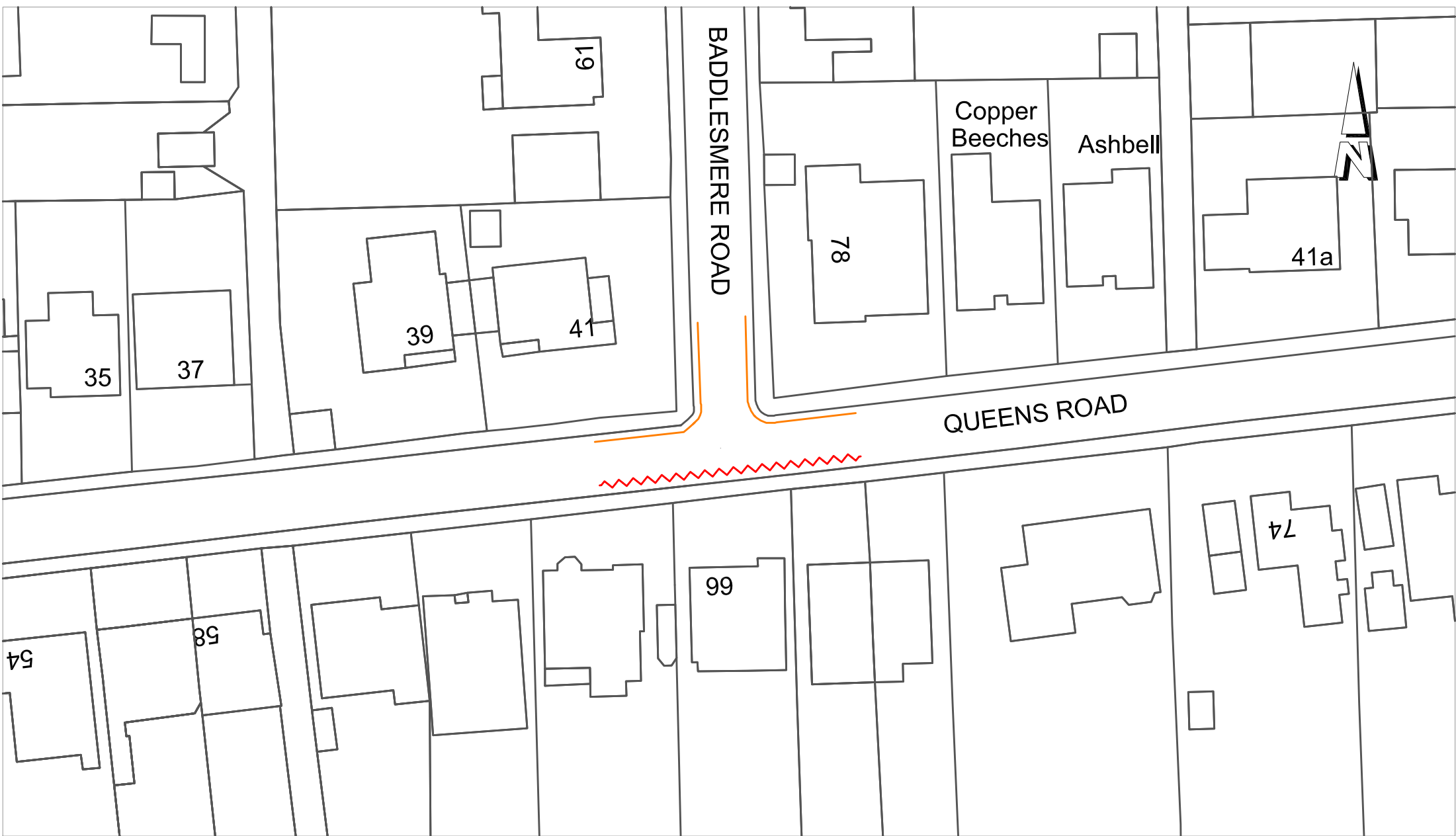
Scales: Not to Scale.
 Date: December 2023
 Drawn by: RJ



Key:

- Existing double yellow lines
- ~ Proposed double yellow lines

Based upon the Ordnance Survey mapping with the permission of the Controller of Her Majesty's Stationary Office © Crown copyright.
 Unauthorised reproduction infringes Crown copyright and may lead to prosecution or civil proceedings.
 Canterbury City Council Licence No 100019614.

Canterbury City Council
Military Road
Canterbury
CT1 1YW



Key:
 Existing double yellow lines
 Proposed double yellow lines

Based upon the Ordnance Survey mapping with the permission of the Controller of Her Majesty's Stationary Office © Crown copyright.
 Unauthorised reproduction infringes Crown copyright and may lead to prosecution or civil proceedings.
 Canterbury City Council Licence No 100019614.

Annual Parking Review 2023
7000: Proposed double yellow lines
Queens Road & Baddlesmere Rd, Whitstable


Scales: Not to Scale.
 Date: December 2023
 Drawn by: RJ

Canterbury City Council
Military Road
Canterbury
CT1 1YW



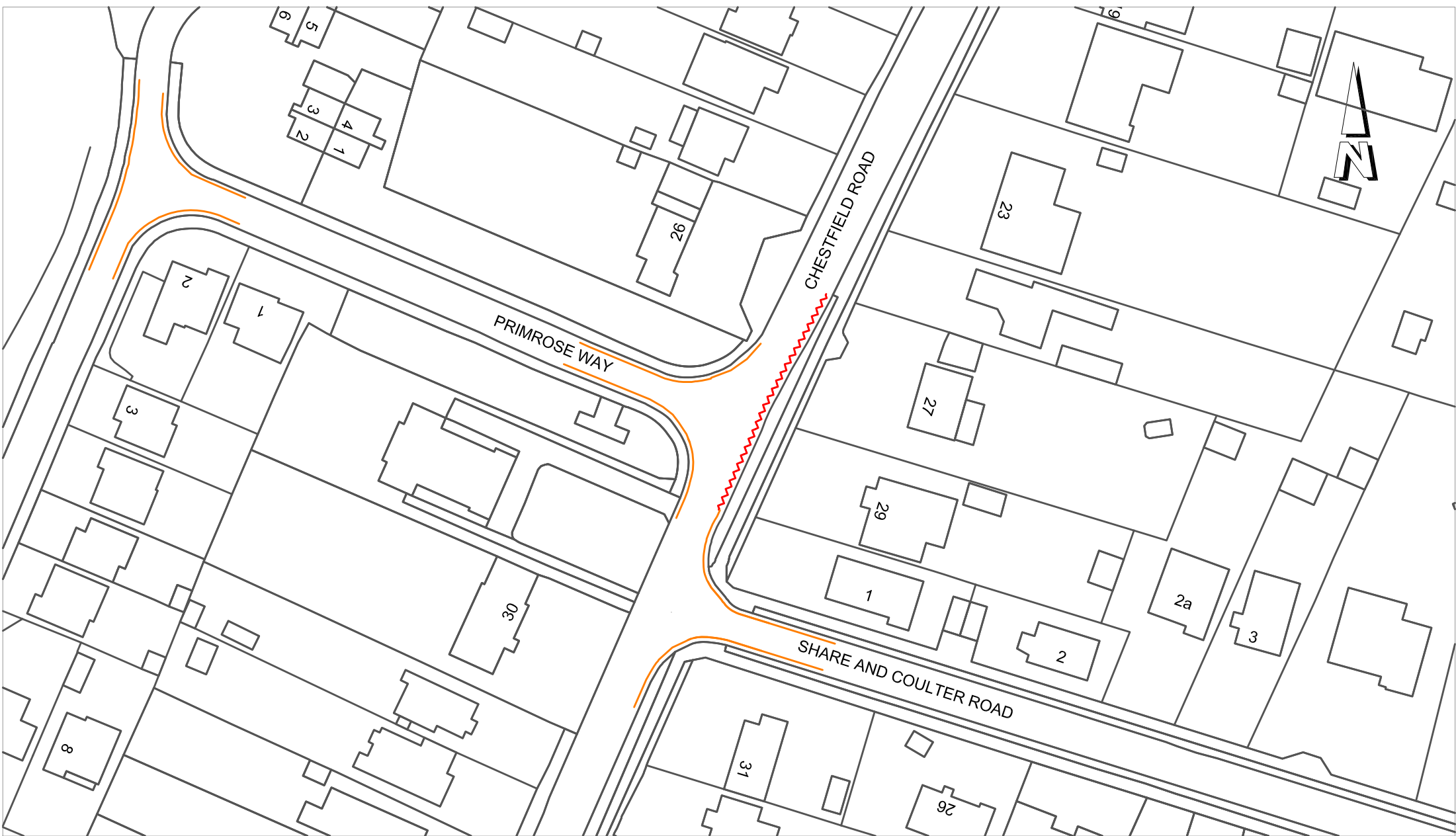
Annual Parking Review 2023
7050: Proposed pavement parking ban
The Heath, Whitstable

Scales: Not to Scale.
 Date: December 2023
 Drawn by: RJ

Key:
 Proposed pavement parking ban

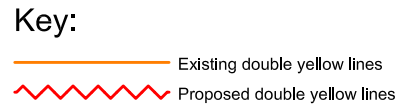
Based upon the Ordnance Survey mapping with the permission of the Controller of Her Majesty's Stationary Office © Crown copyright.
 Unauthorised reproduction infringes Crown copyright and may lead to prosecution or civil proceedings.
 Canterbury City Council Licence No 100019614.

Canterbury City Council
Military Road
Canterbury
CT1 1YW



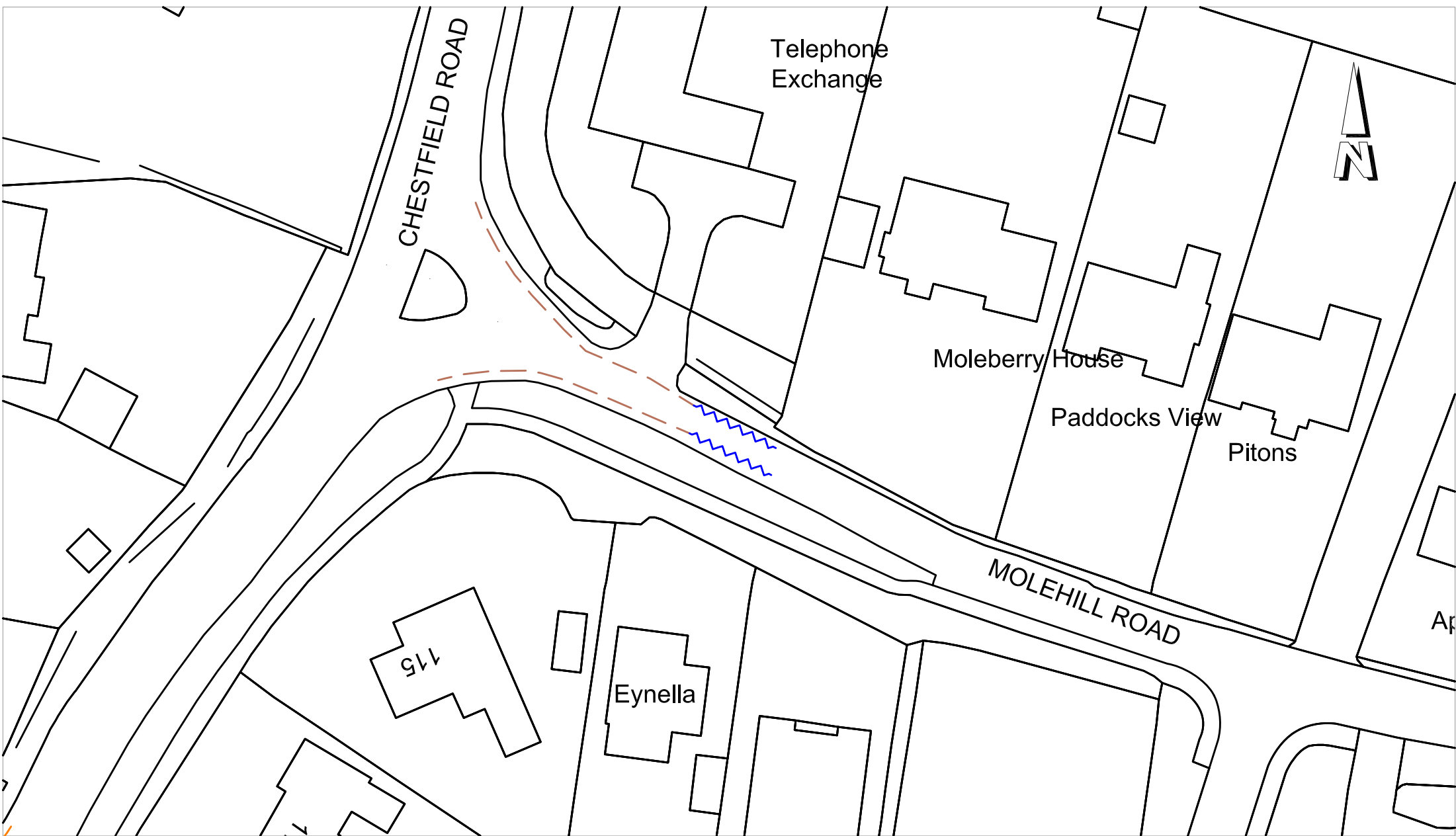
Annual Parking Review 2023
7070: Proposed double yellow lines
Chestfield Road, Whitstable

Scales: Not to Scale.
 Date: December 2023
 Drawn by: RJ



Based upon the Ordnance Survey mapping with the permission of the Controller of Her Majesty's Stationary Office © Crown copyright.
 Unauthorised reproduction infringes Crown copyright and may lead to prosecution or civil proceedings.
 Canterbury City Council Licence No 100019614.

Canterbury City Council
Military Road
Canterbury
CT1 1YW



Annual Parking Review 2023
7075: Proposed single yellow lines
Molehill Road, Whitstable

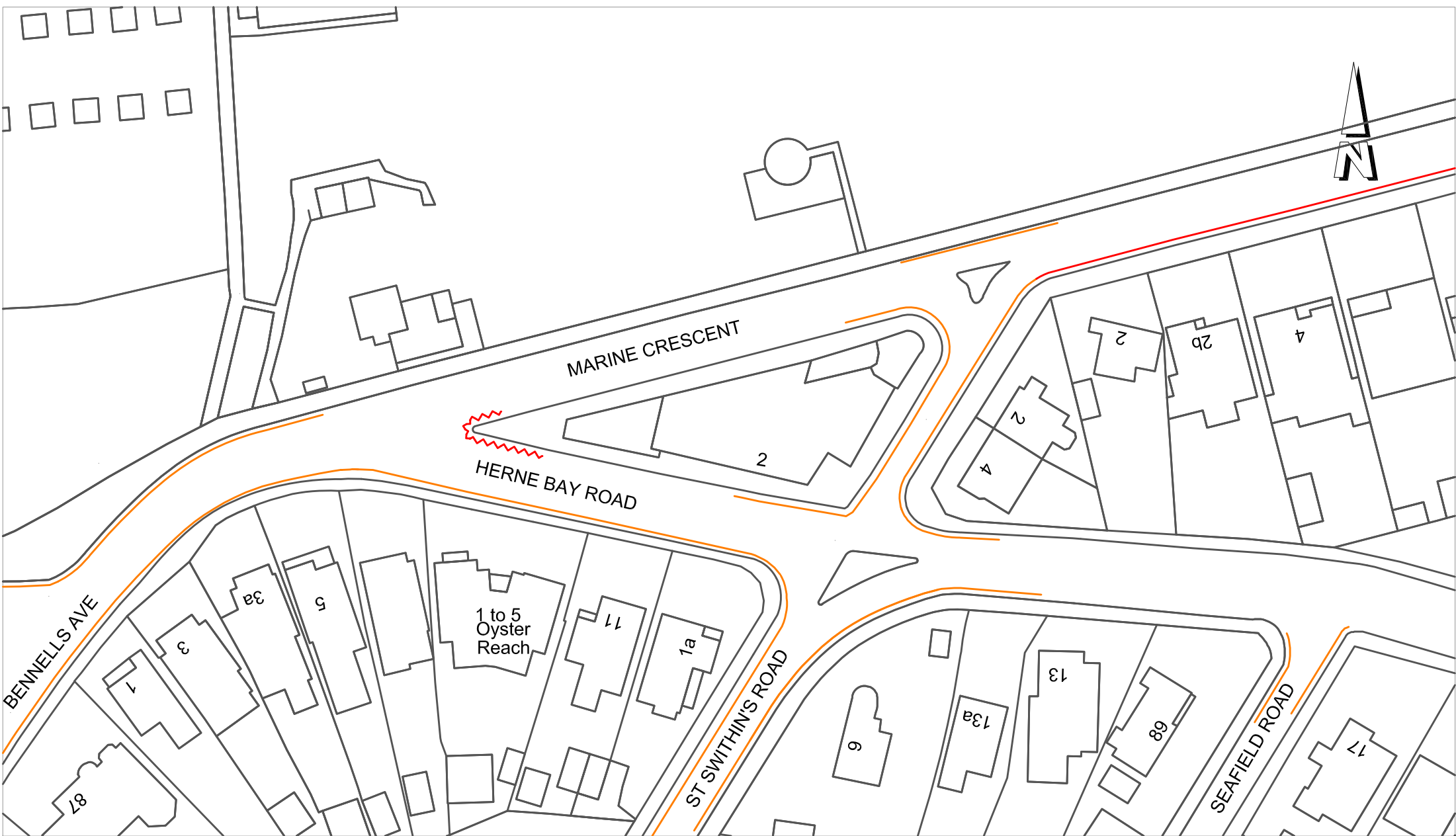
Scales: Not to Scale.
 Date: January 2024
 Drawn by: RJ

Key:

- - - - - Existing no waiting 8.30am - 6.30pm
- ~ ~ ~ ~ ~ Proposed no waiting 8.30am - 6.30pm

Based upon the Ordnance Survey mapping with the permission of the Controller of Her Majesty's Stationary Office © Crown copyright.
 Unauthorised reproduction infringes Crown copyright and may lead to prosecution or civil proceedings.
 Canterbury City Council Licence No 100019614.



Canterbury City Council
Military Road
Canterbury
CT1 1YW



Annual Parking Review 2023
7300: Proposed double yellow lines
Herne Bay Road & Marine Crescent, Whitstable

Scales: Not to Scale.
 Date: January 2024
 Drawn by: RJ

Key:

-  Existing double yellow lines
-  Proposed double yellow lines

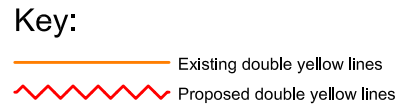
Based upon the Ordnance Survey mapping with the permission of the Controller of Her Majesty's Stationary Office © Crown copyright.
 Unauthorised reproduction infringes Crown copyright and may lead to prosecution or civil proceedings.
 Canterbury City Council Licence No 100019614.

Canterbury City Council
Military Road
Canterbury
CT1 1YW



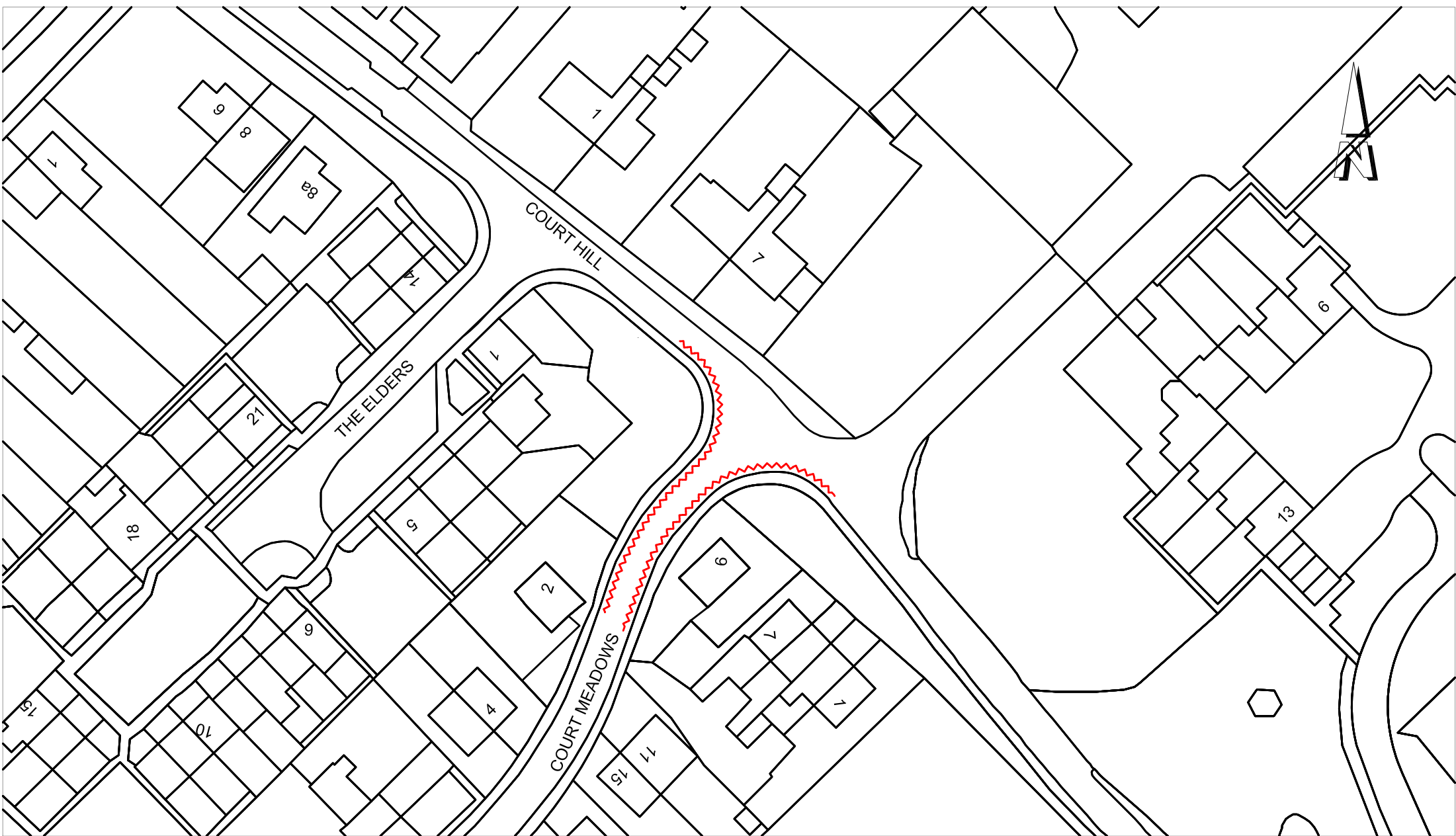
Annual Parking Review 2023
8020: Proposed double yellow lines
Jubilee Road, Littlebourne

Scales: Not to Scale.
 Date: December 2023
 Drawn by: RJ



Based upon the Ordnance Survey mapping with the permission of the Controller of Her Majesty's Stationary Office © Crown copyright.
 Unauthorised reproduction infringes Crown copyright and may lead to prosecution or civil proceedings.
 Canterbury City Council Licence No 100019614.

Canterbury City Council
Military Road
Canterbury
CT1 1YW



Annual Parking Review 2023
8030: Proposed double yellow lines
Court Hill & Court Meadows, Littlebourne

Scales: Not to Scale.
 Date: January 2024
 Drawn by: RJ

Key:

- Existing double yellow lines
- Proposed double yellow lines

Based upon the Ordnance Survey mapping with the permission of the Controller of Her Majesty's Stationary Office © Crown copyright.
 Unauthorised reproduction infringes Crown copyright and may lead to prosecution or civil proceedings.
 Canterbury City Council Licence No 100019614.

Canterbury City Council
Military Road
Canterbury
CT1 1YW



Recreation Ground

Health Centre

Play Area

Pheasants Croft

High Beech

Muntok

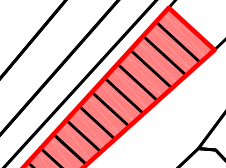
Tanglewood

The Old School House

FB

PATRIXBOURNE ROAD

RIVERSIDE CLOSE



Key:



Parking bays where motor caravans would be subject to a two hour time limit at all times, no return in 2 hours

Based upon the Ordnance Survey mapping with the permission of the Controller of Her Majesty's Stationary Office © Crown copyright.

Unauthorised reproduction infringes Crown copyright and may lead to prosecution or civil proceedings.

Canterbury City Council Licence No 100019614.

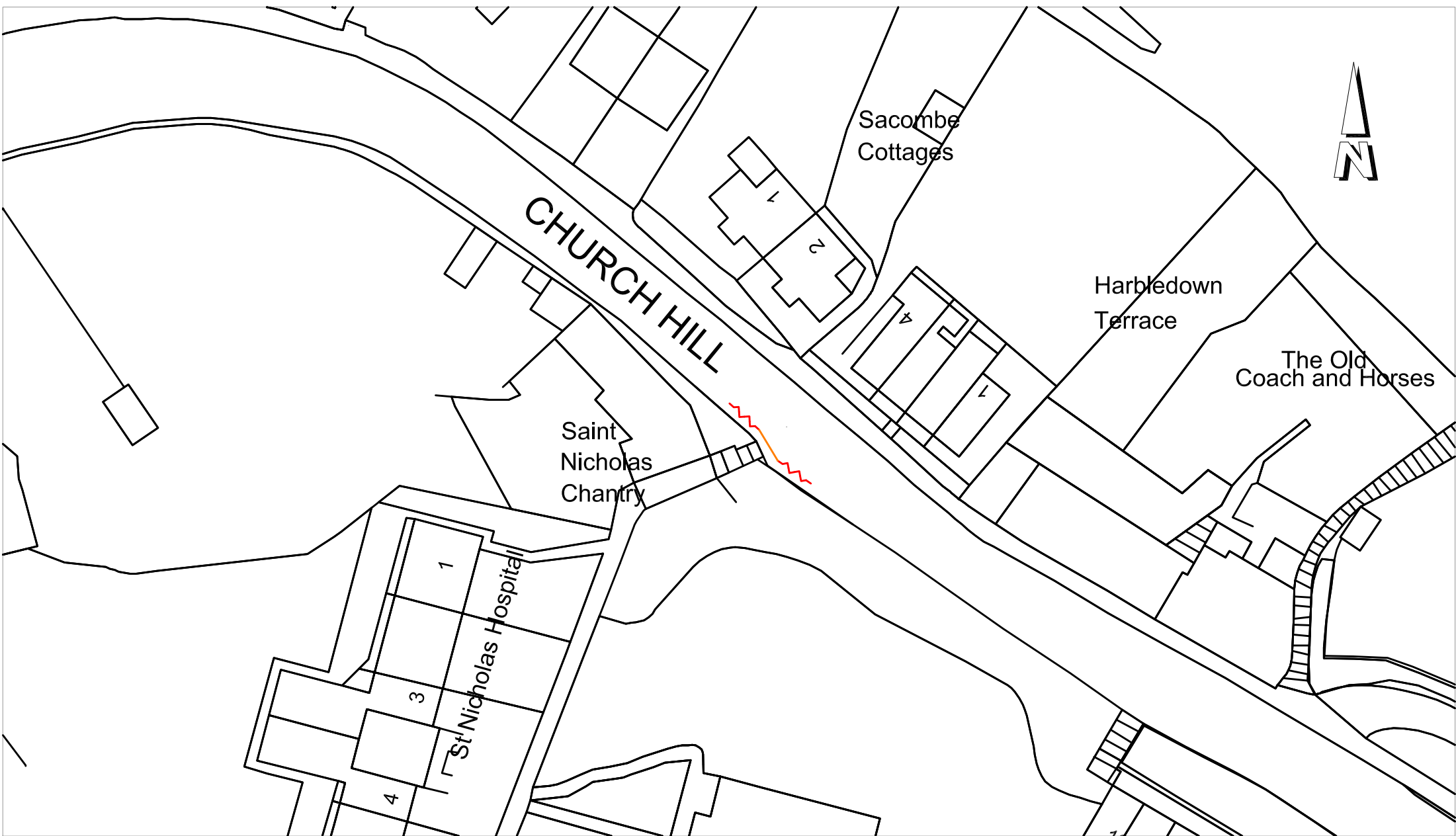
Canterbury City Council
Military Road
Canterbury
CT1 1YW

Annual Parking Review 2023

8080: Proposed time limit for motor caravans

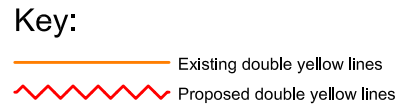
Patrixbourne Road, Bridge

Scales: Not to Scale.
Date: December 2023
Drawn by: RJ



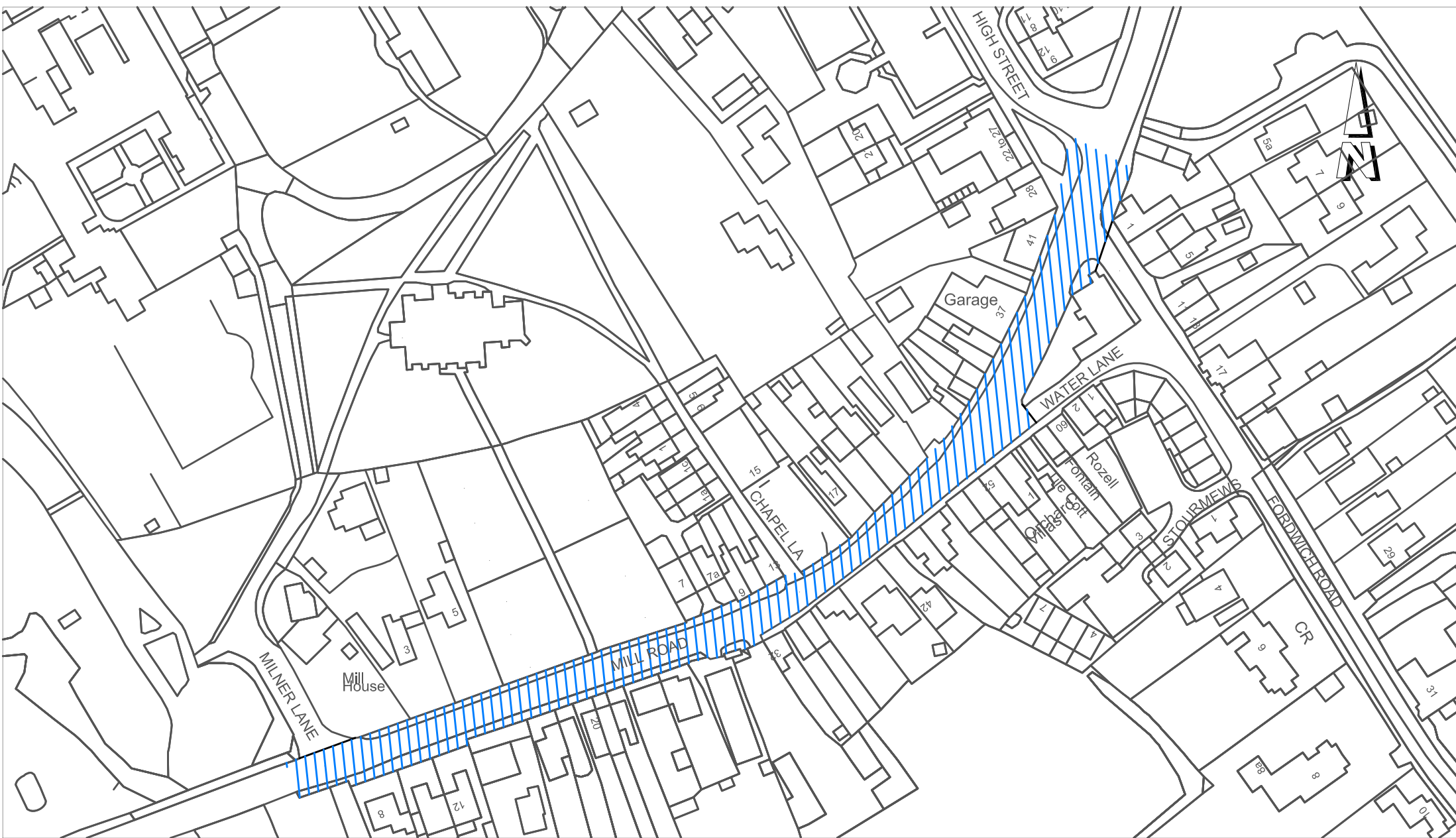
Annual Parking Review 2023
8200: Proposed double yellow lines
Church Hill, Harbledown

Scales: Not to Scale.
 Date: December 2023
 Drawn by: RJ




Based upon the Ordnance Survey mapping with the permission of the Controller of Her Majesty's Stationary Office © Crown copyright.
 Unauthorised reproduction infringes Crown copyright and may lead to prosecution or civil proceedings.
 Canterbury City Council Licence No 100019614.

Canterbury City Council
Military Road
Canterbury
CT1 1YW



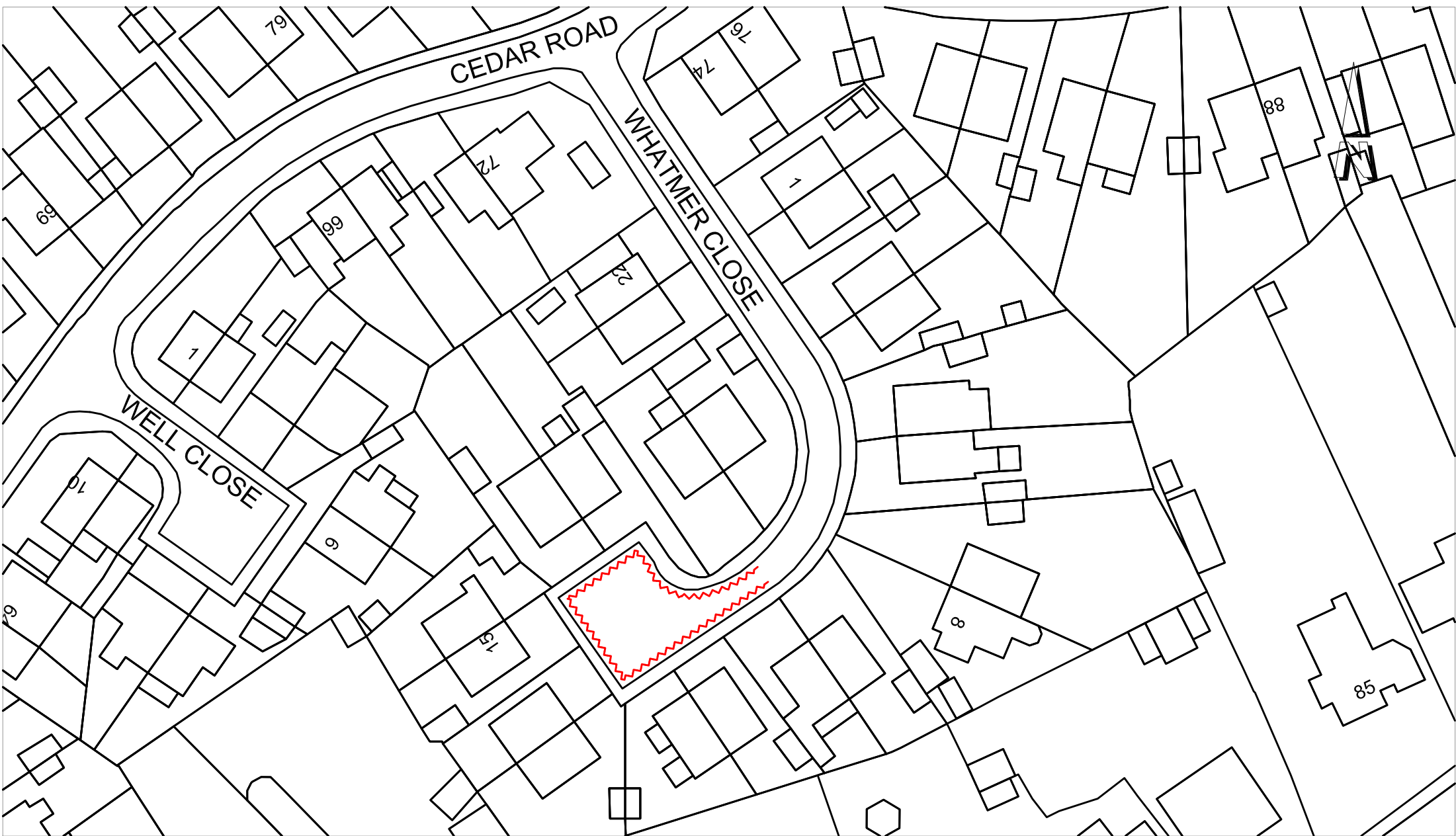
Annual Parking Review 2023
8430: Proposed pavement parking ban
Mill Road, Sturry

Scales: Not to Scale.
 Date: December 2023
 Drawn by: RJ

Key:
 Proposed pavement parking ban

Based upon the Ordnance Survey mapping with the permission of the Controller of Her Majesty's Stationary Office © Crown copyright.
 Unauthorised reproduction infringes Crown copyright and may lead to prosecution or civil proceedings.
 Canterbury City Council Licence No 100019614.

Canterbury City Council
Military Road
Canterbury
CT1 1YW



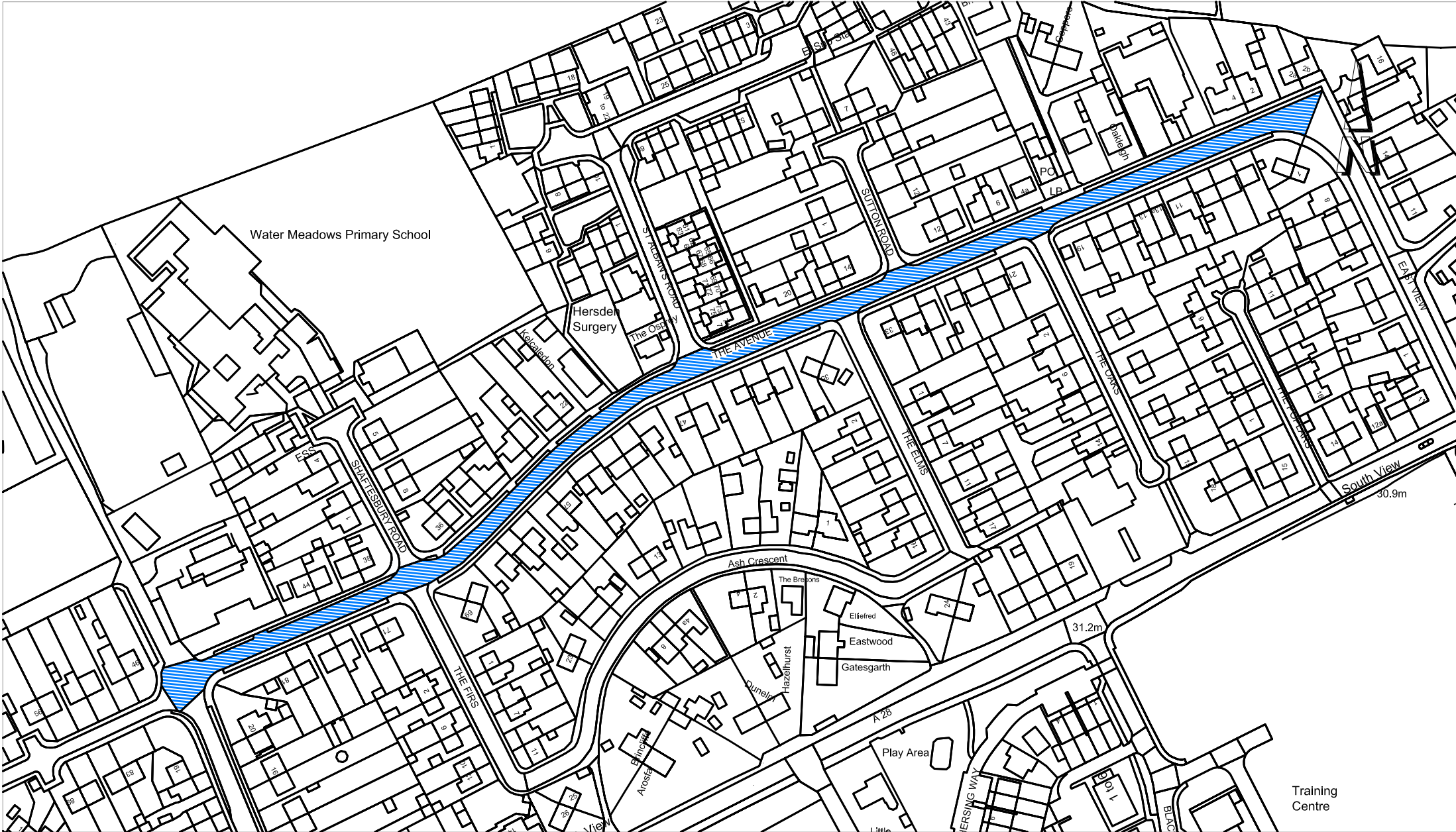
Key:
 — Existing double yellow lines
 ~ Proposed double yellow lines

Based upon the Ordnance Survey mapping with the permission of the Controller of Her Majesty's Stationary Office © Crown copyright.
 Unauthorised reproduction infringes Crown copyright and may lead to prosecution or civil proceedings.
 Canterbury City Council Licence No 100019614.

Annual Parking Review 2023
8450: Proposed double yellow lines
Whatmer Close, Sturry


Scales: Not to Scale.
 Date: December 2023
 Drawn by: RJ

Canterbury City Council
 Military Road
 Canterbury
 CT1 1YW



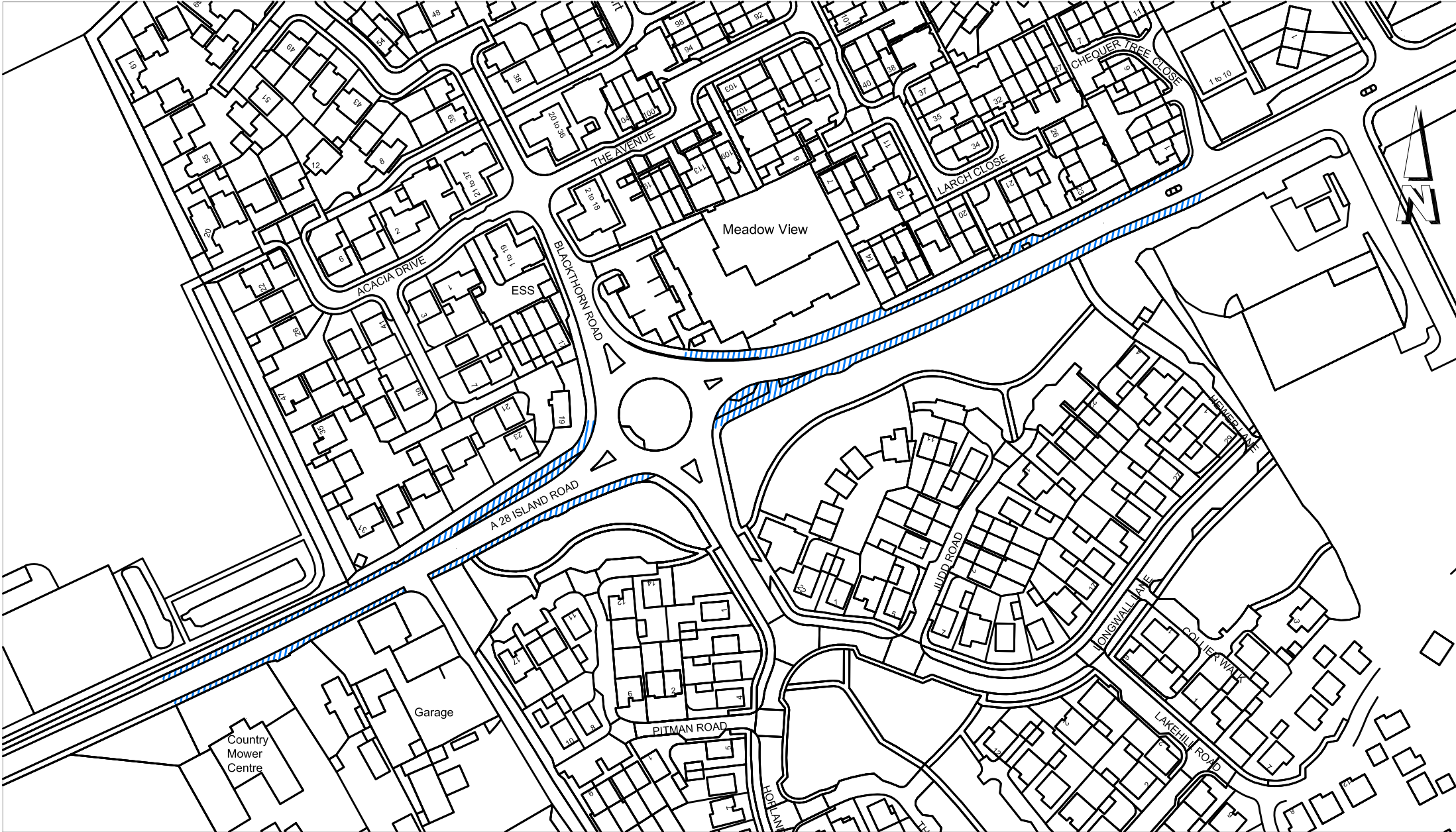
Annual Parking Review 2023
 8620: Proposed pavement parking ban
 The Avenue, Hersden

Scales: Not to Scale.
 Date: December 2023
 Drawn by: RJ

Key:
 Proposed pavement parking ban

Based upon the Ordnance Survey mapping with the permission of the Controller of Her Majesty's Stationary Office © Crown copyright.
 Unauthorised reproduction infringes Crown copyright and may lead to prosecution or civil proceedings.
 Canterbury City Council Licence No 100019614.

Canterbury City Council
 Military Road
 Canterbury
 CT1 1YW




Annual Parking Review 2023

9600: Proposed pavement & verge parking ban

Island Road, Hersden

Scales: Not to Scale.
 Date: December 2023
 Drawn by: RJ

Key:

 Proposed pavement & verge parking ban

Based upon the Ordnance Survey mapping with the permission of the Controller of Her Majesty's Stationary Office © Crown copyright.
 Unauthorised reproduction infringes Crown copyright and may lead to prosecution or civil proceedings.
 Canterbury City Council Licence No 100019614.

Canterbury City Council
Military Road
Canterbury
CT1 1YW