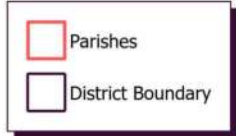
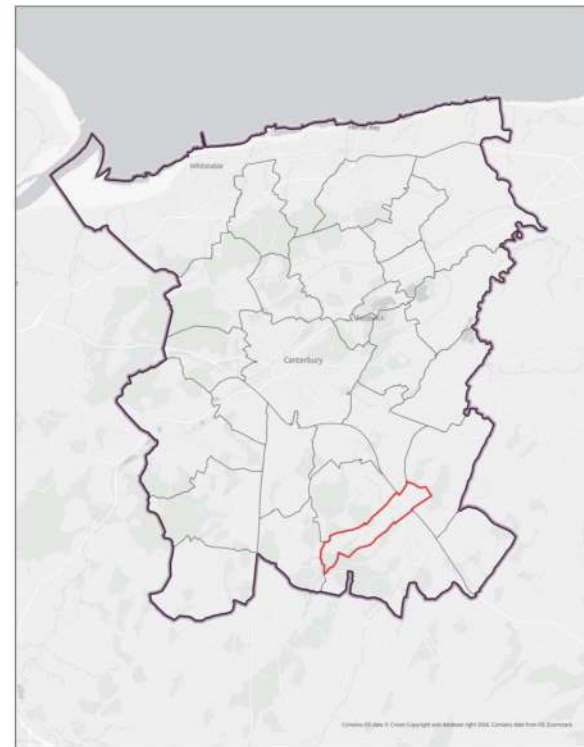


Parish: Ickham and Well
Area: 9204757.8 Square Kilometers

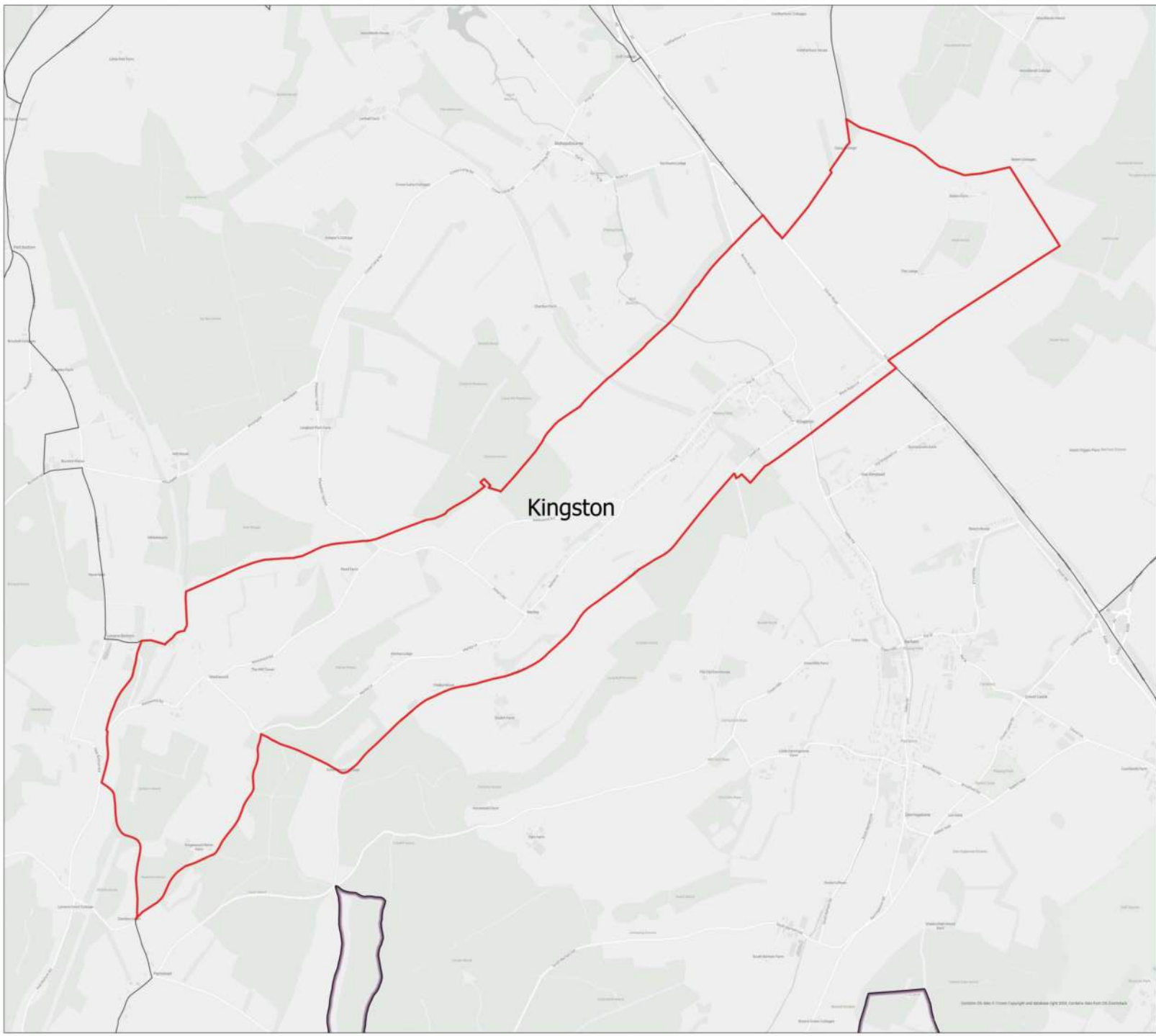
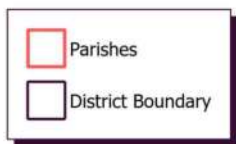


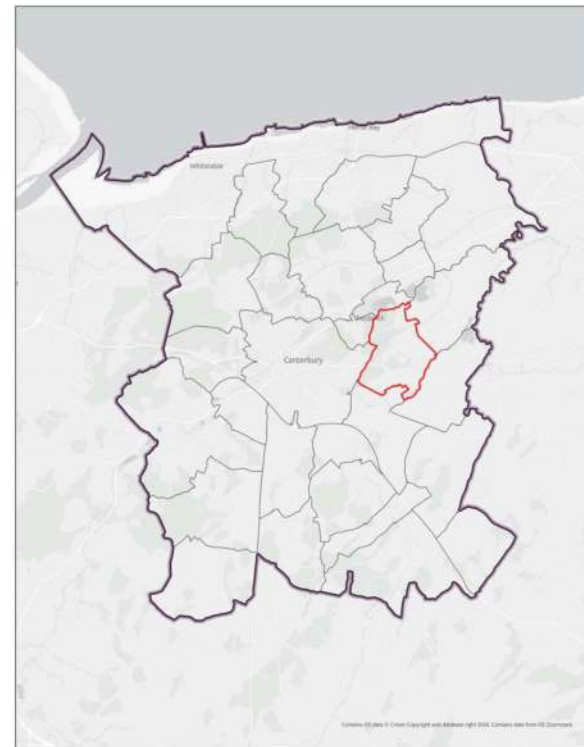
Ickham and Well



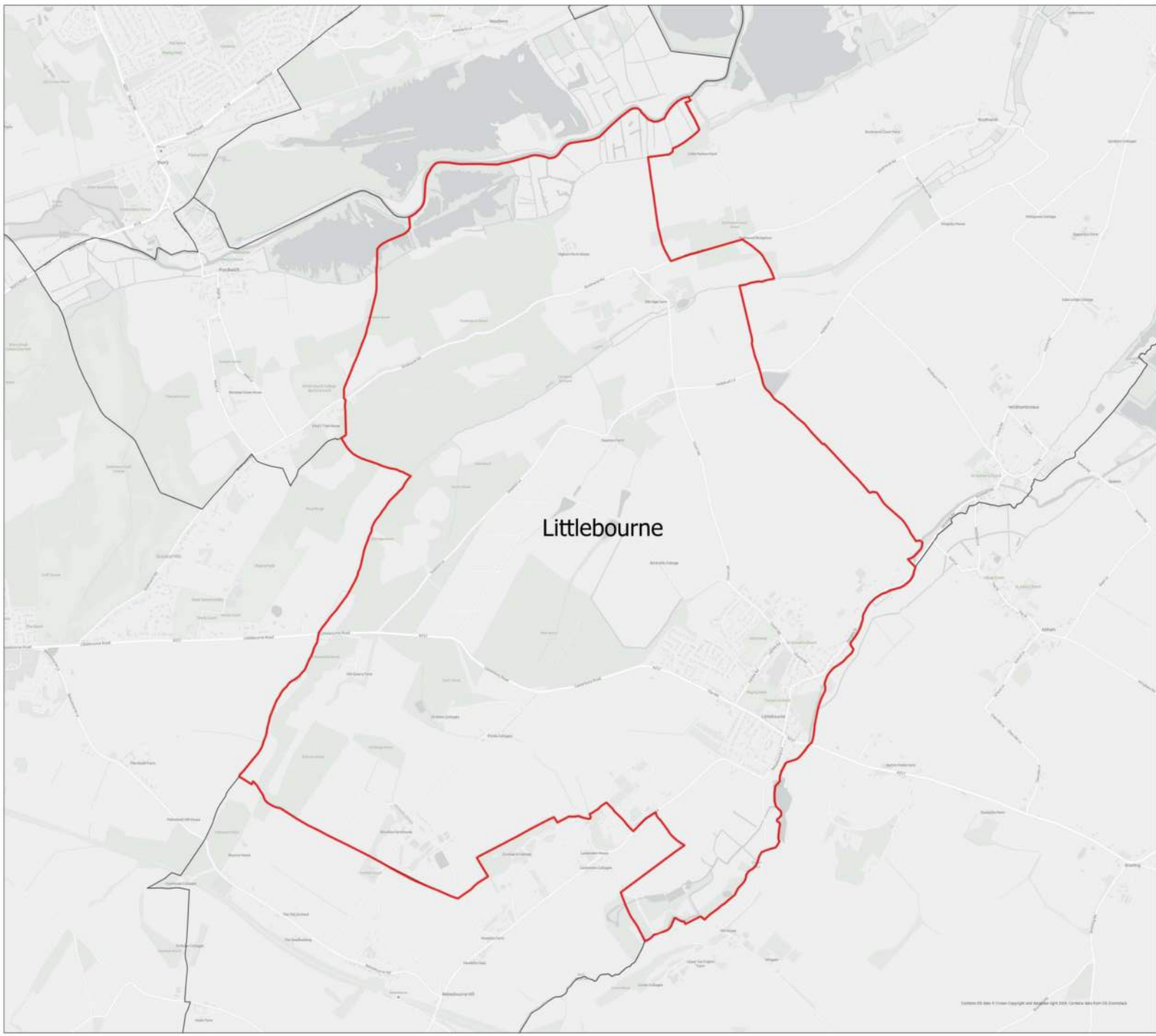
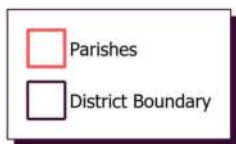


Parish: Kingston
Area: 5109976.28 Square Kilometers

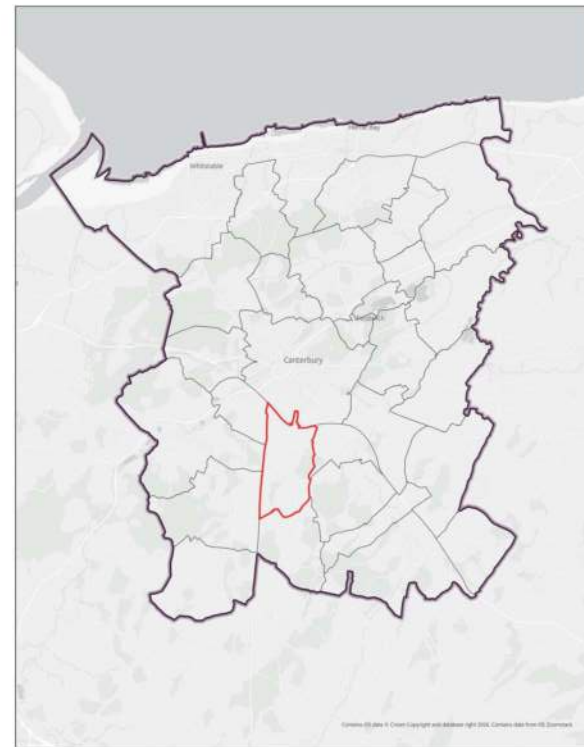






Parish: Littlebourne
Area: 8532965.38 Square Kilometers



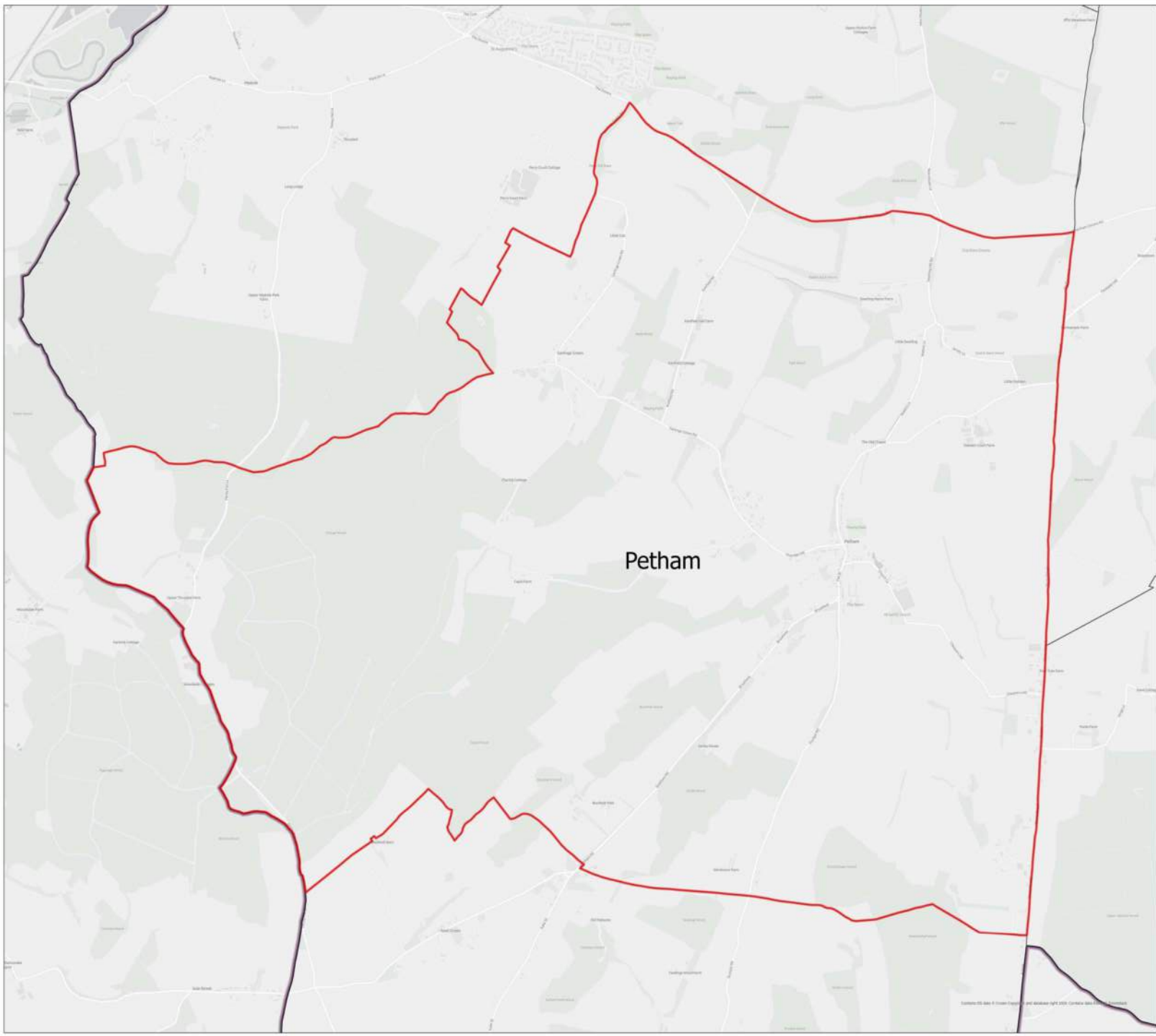
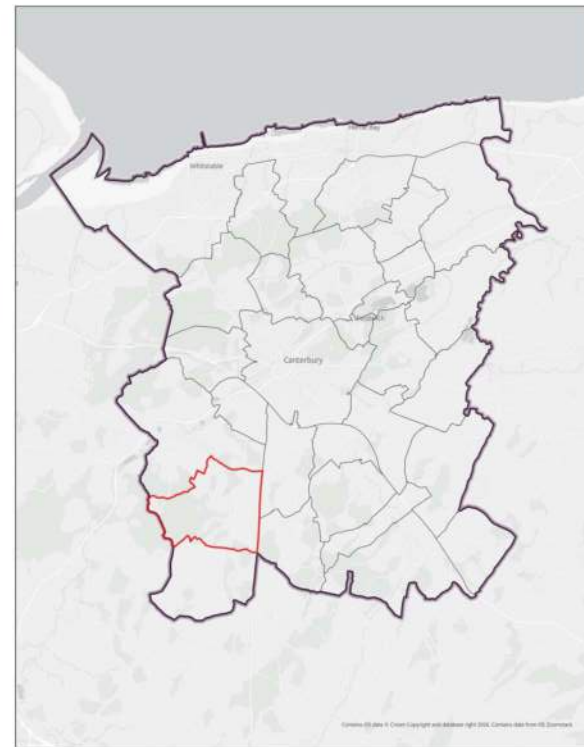
Canterbury City Council. All rights reserved. 2023. Contents based on Ordnance Survey data.



Parish: Lower Hardres and Nackington
Area: 8839815.25 Square Kilometers

| | |
|---|-------------------|
|  | Parishes |
|  | District Boundary |





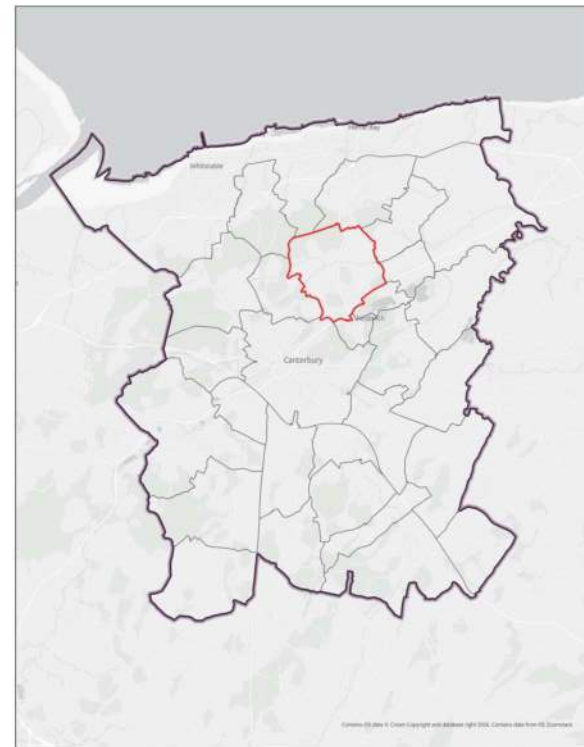


Petham

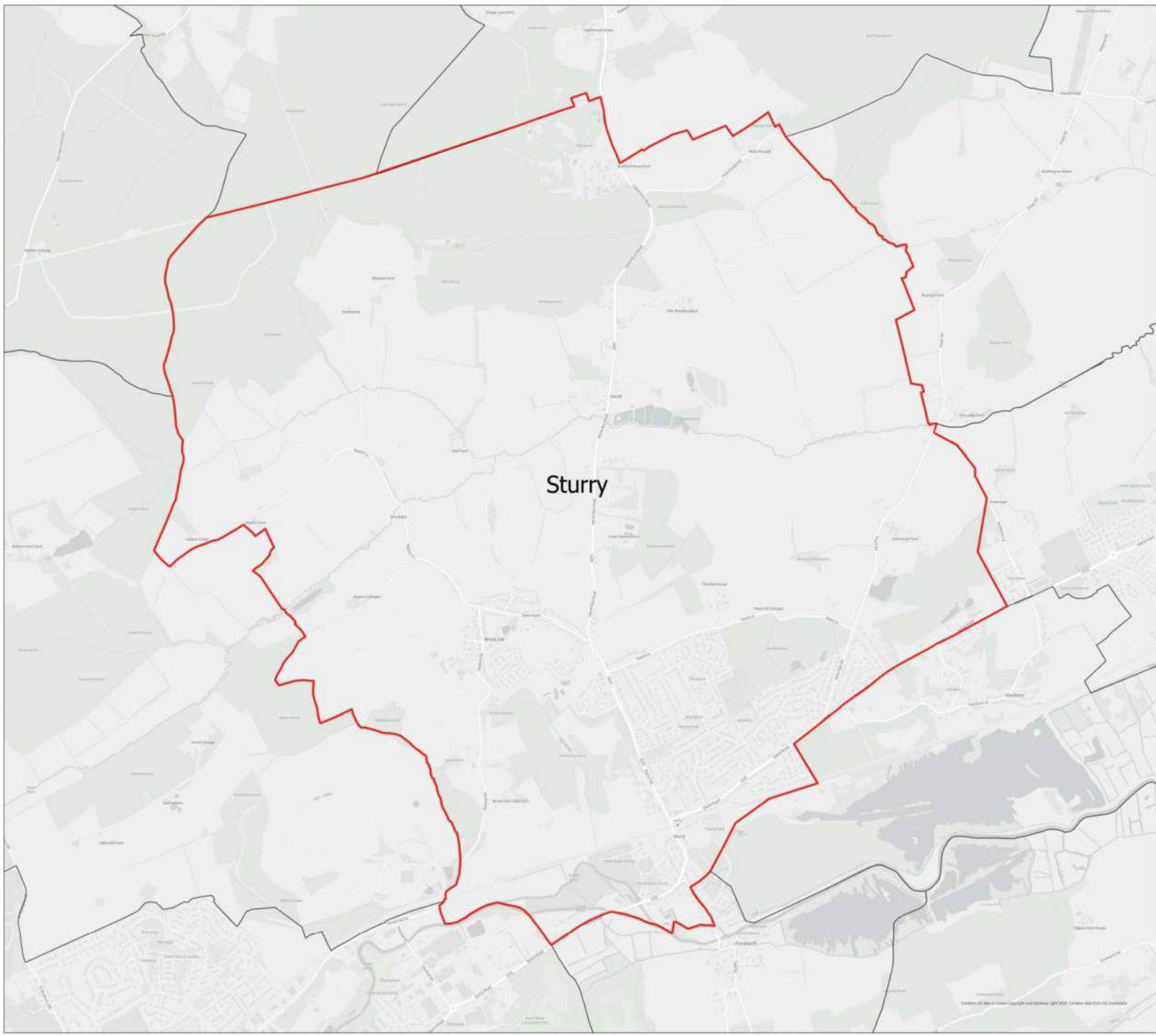
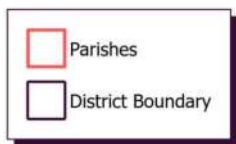
Parish: Petham
Area: 13606735.81 Square Kilometers

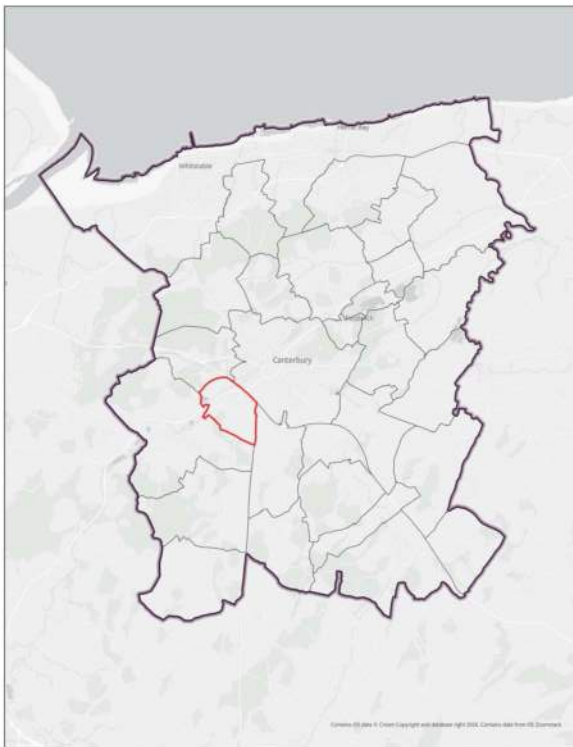
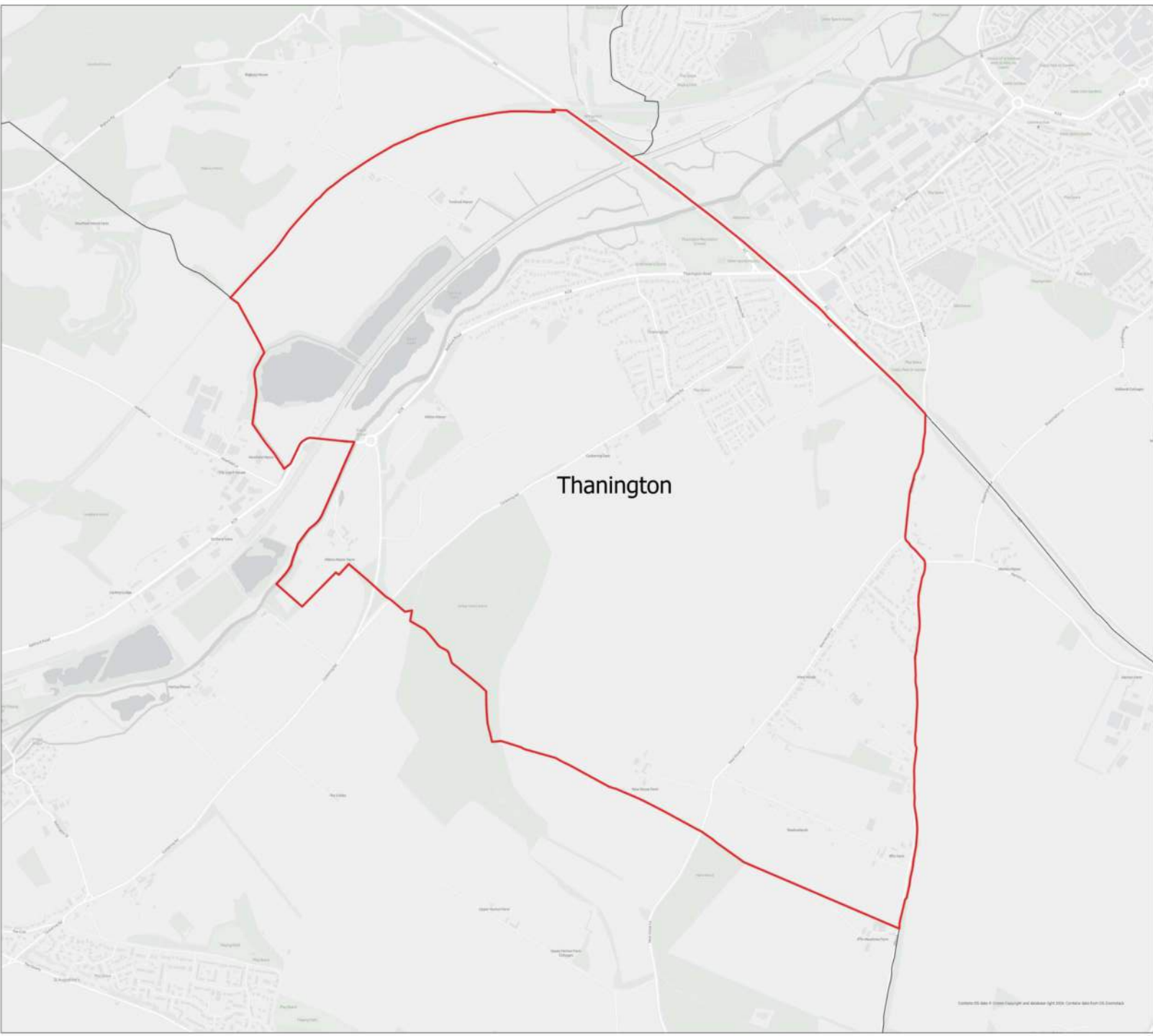


| | |
|---|-------------------|
|  | Parishes |
|  | District Boundary |





Parish: Sturry
Area: 12299476.98 Square Kilometers

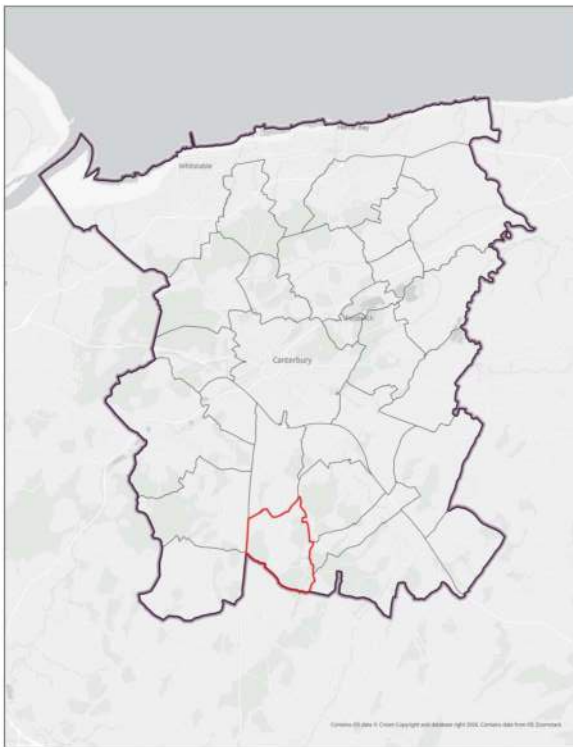
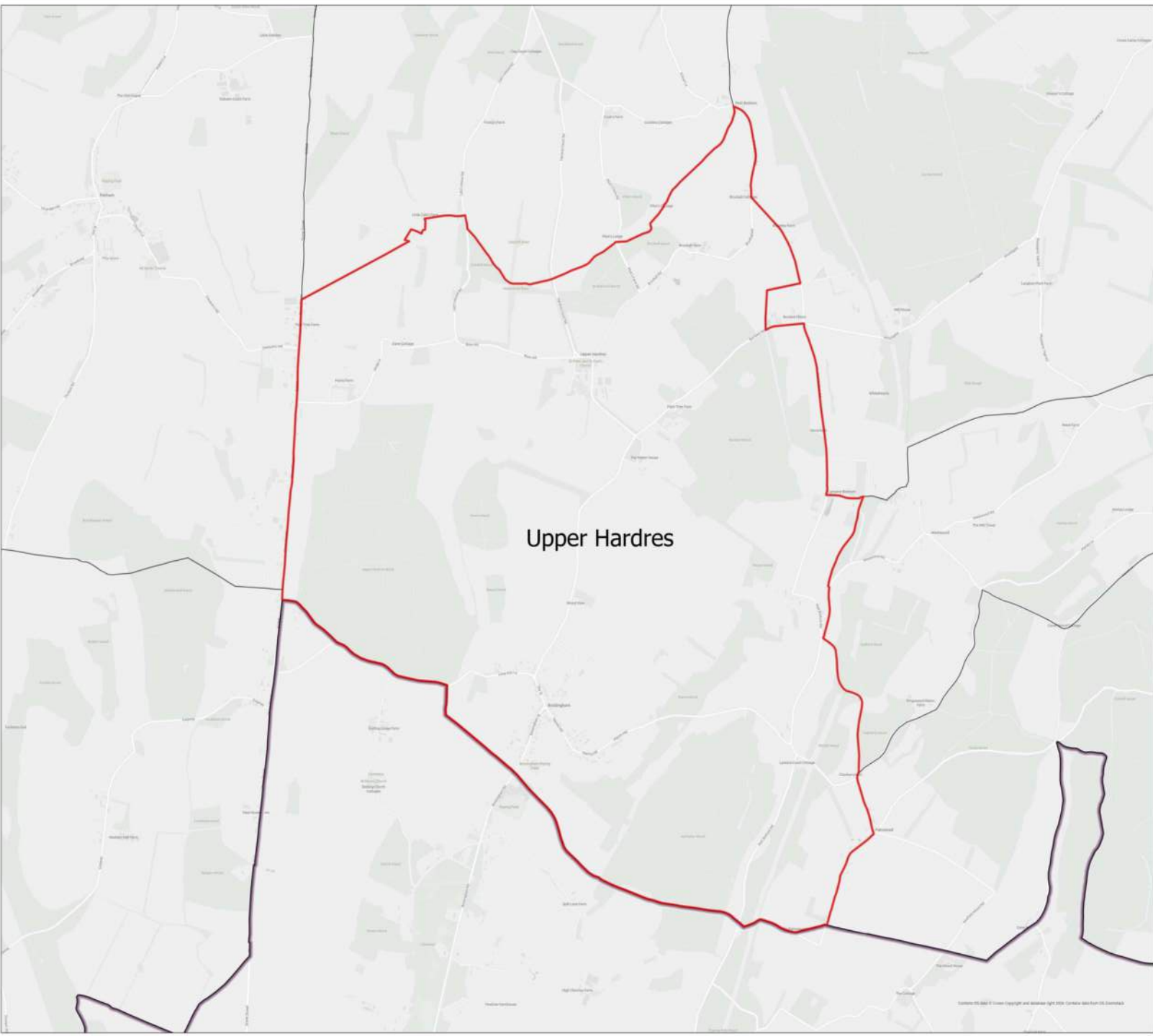






Parish: Thanington
Area: 4812335.05 Square Kilometers



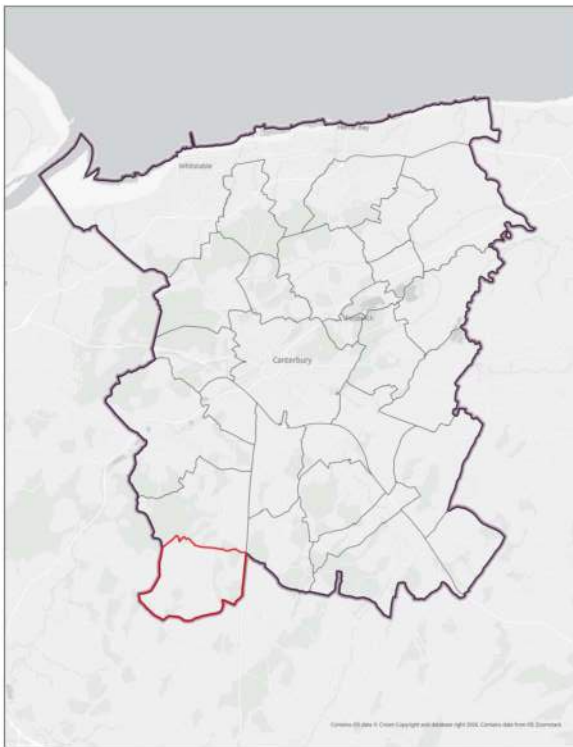
| | |
|---|-------------------|
|  | Parishes |
|  | District Boundary |



Parish: Upper Hardres
Area: 8111942.95 Square Kilometers



| | |
|---|-------------------|
|  | Parishes |
|  | District Boundary |

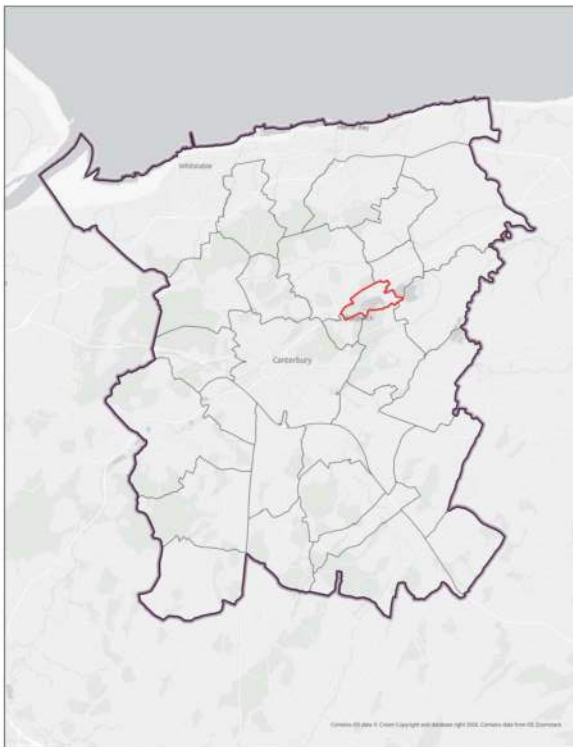




Parish: Waltham
Area: 11864652.68 Square Kilometers





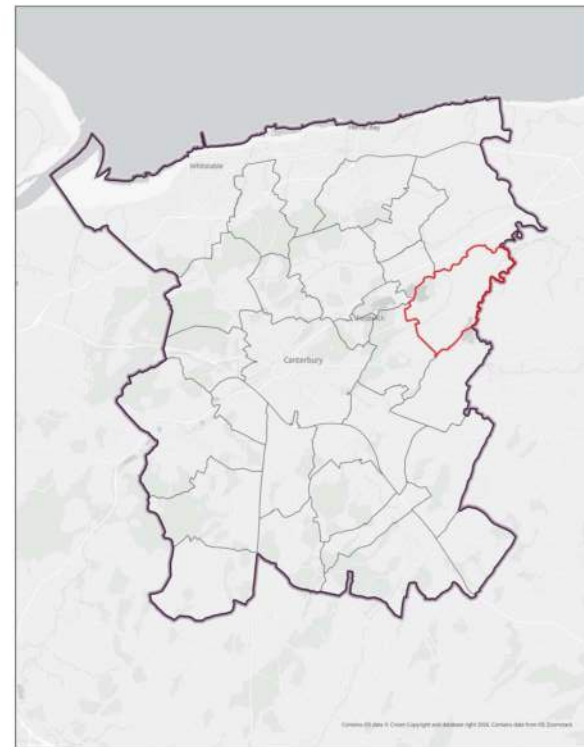
| | |
|---|-------------------|
|  | Parishes |
|  | District Boundary |



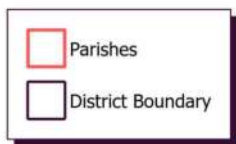
Parish: Westbere
Area: 2131807.54 Square Kilometers

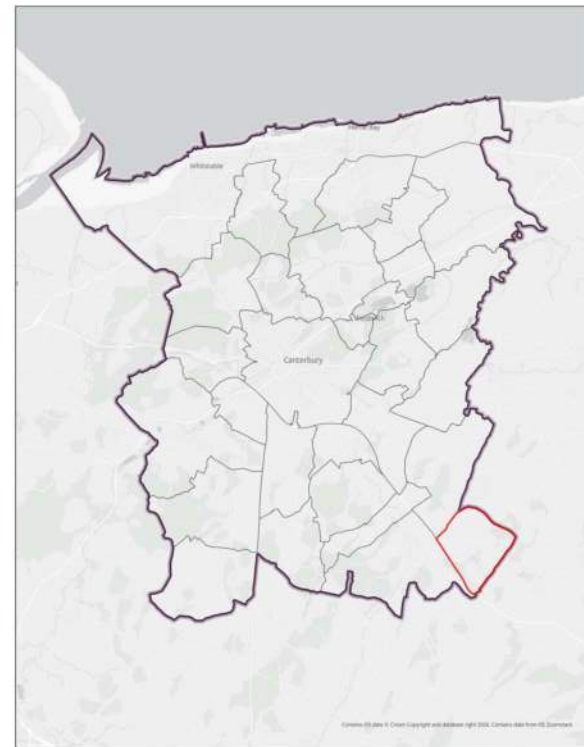


| | |
|---|-------------------|
|  | Parishes |
|  | District Boundary |



Parish: Wickhambreaux
Area: 11461758.16 Square Kilometers





Womenswold

Parish: Womenswold
Area: 7413566.48 Square Kilometers

