

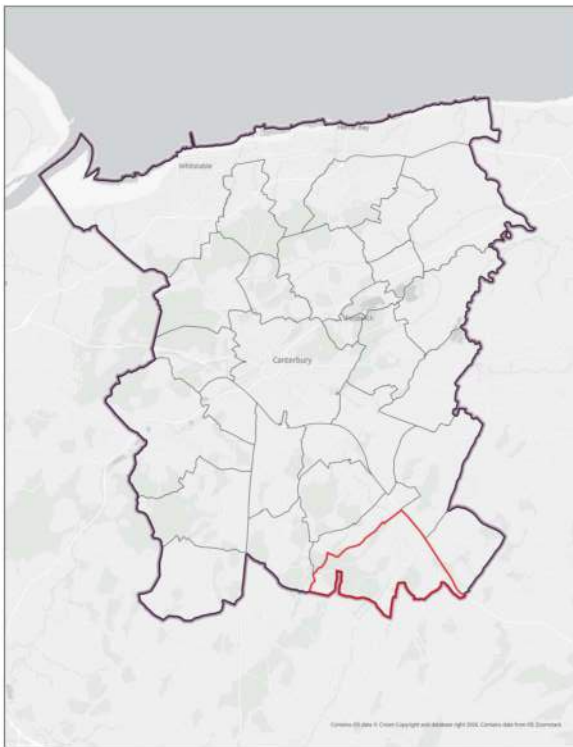
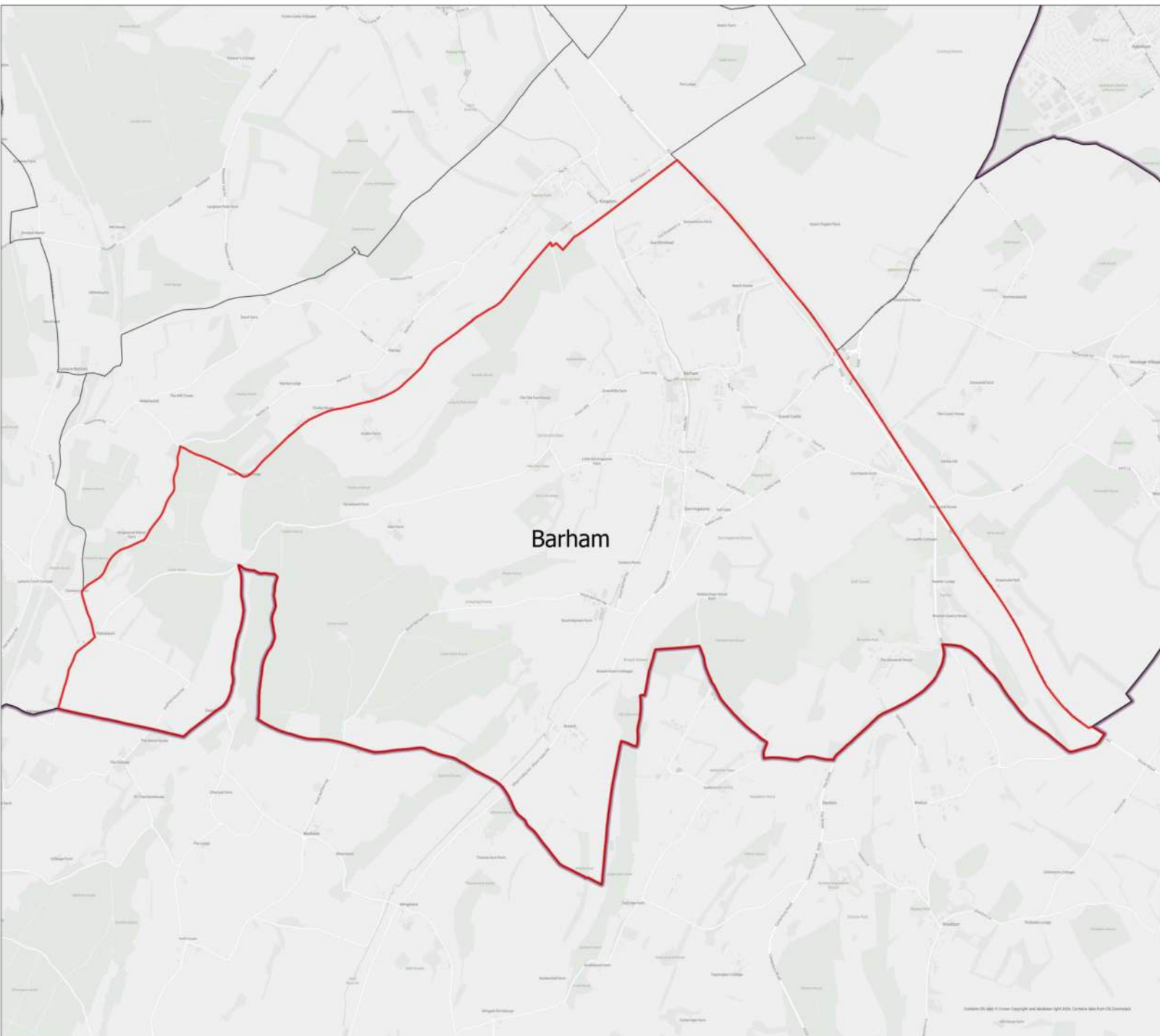


Parish: Adisham  
Area: 11820782.2 Square Kilometers





-  Parishes
-  District Boundary

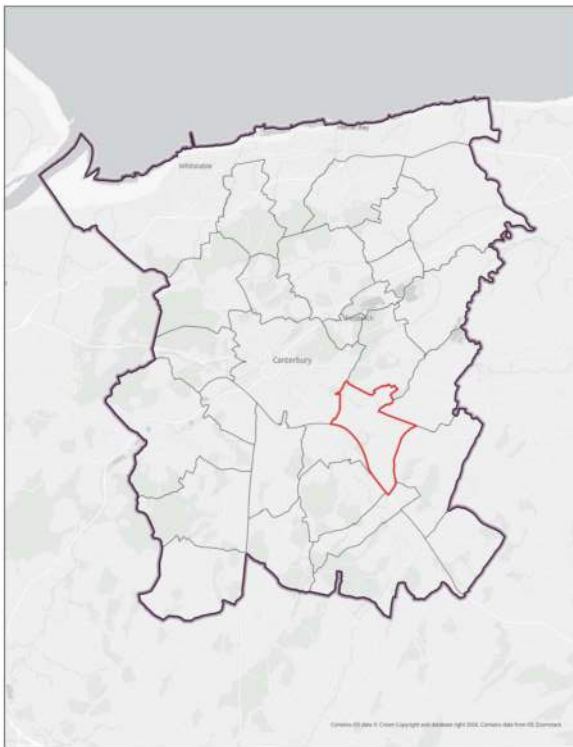
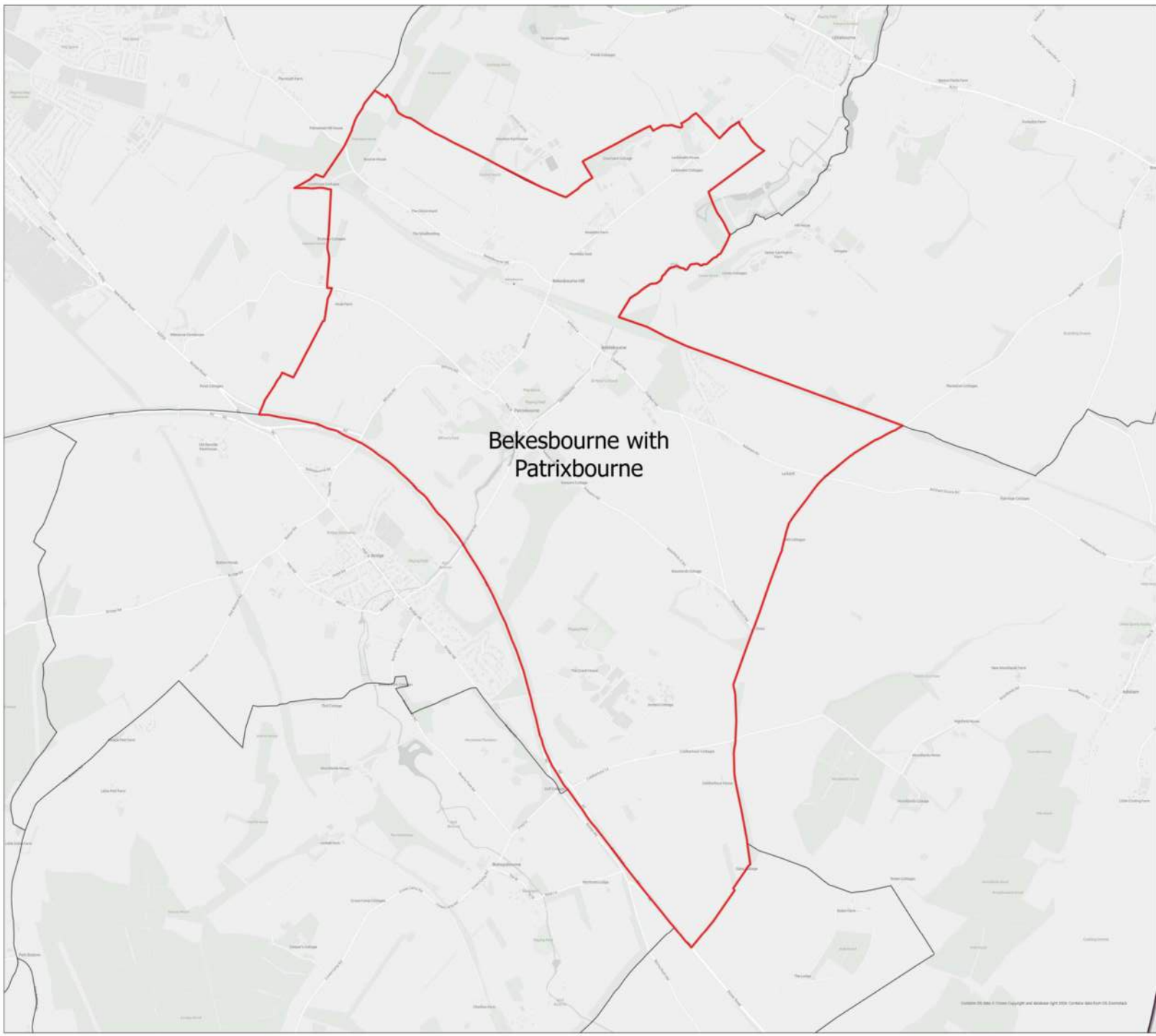


Barham

Parish: Barham  
Area: 14571827.22 Square Kilometers





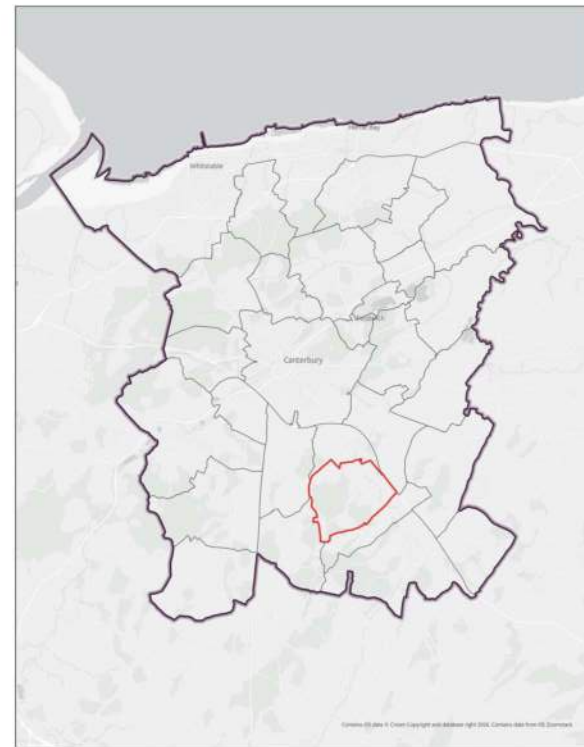
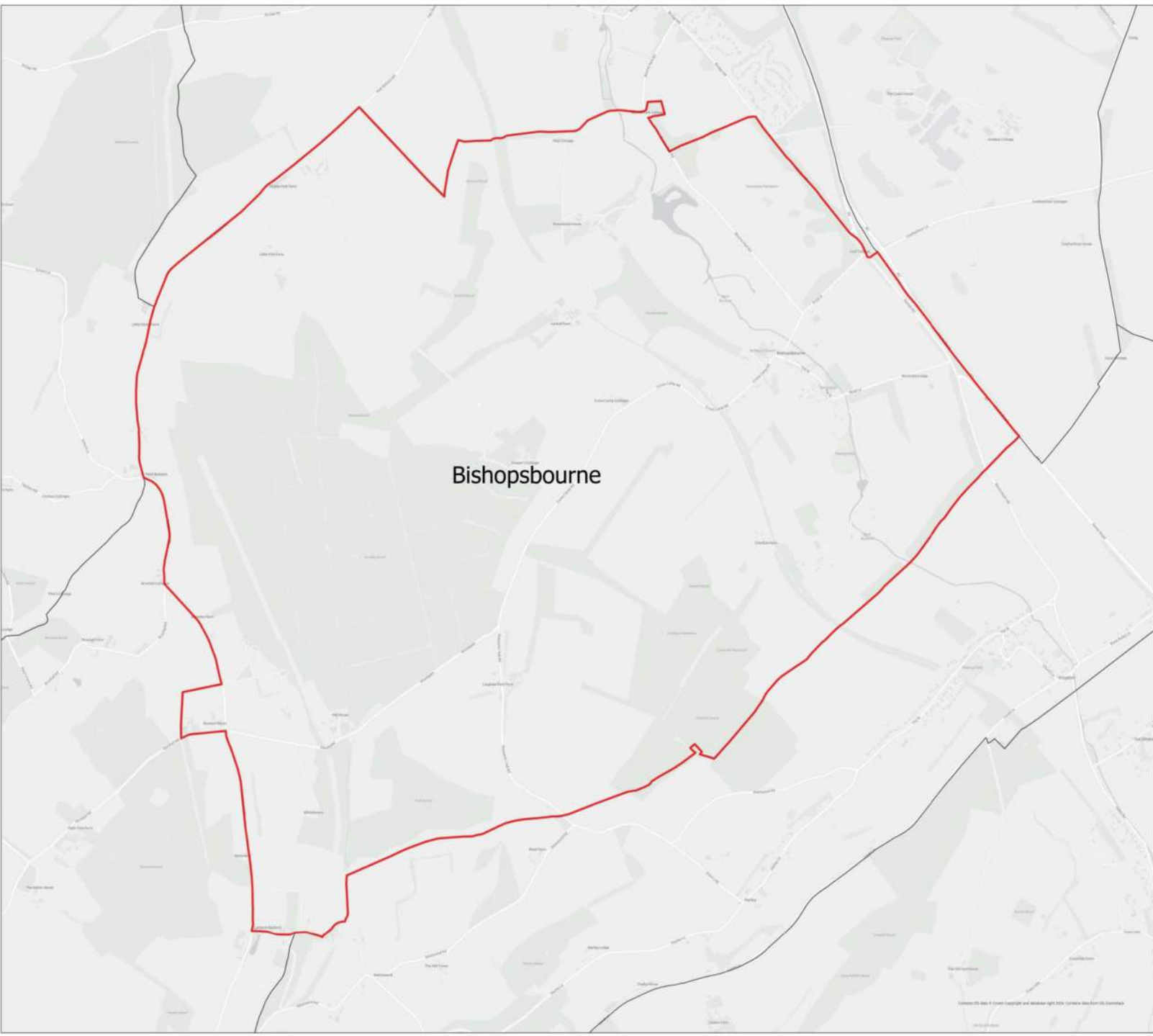
	Parishes
	District Boundary





Parish: Bokesbourne with Patixbourne  
Area: 8247908.95 Square Kilometers

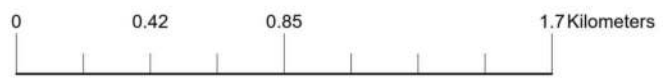


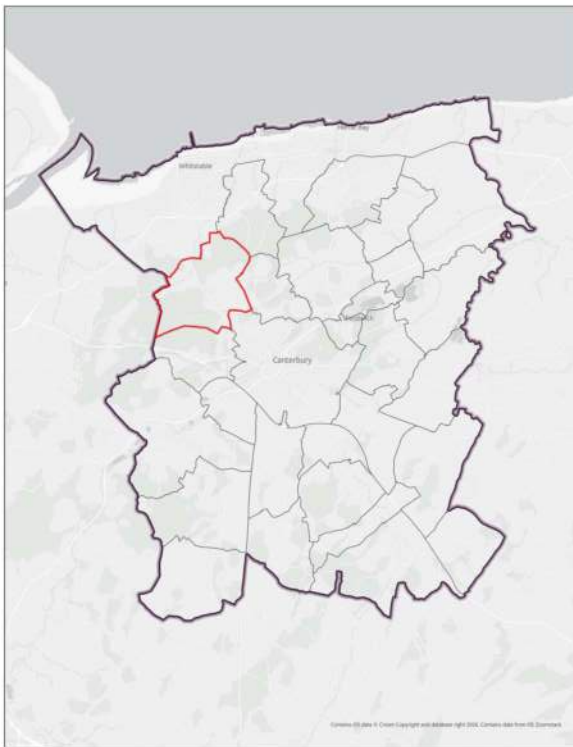
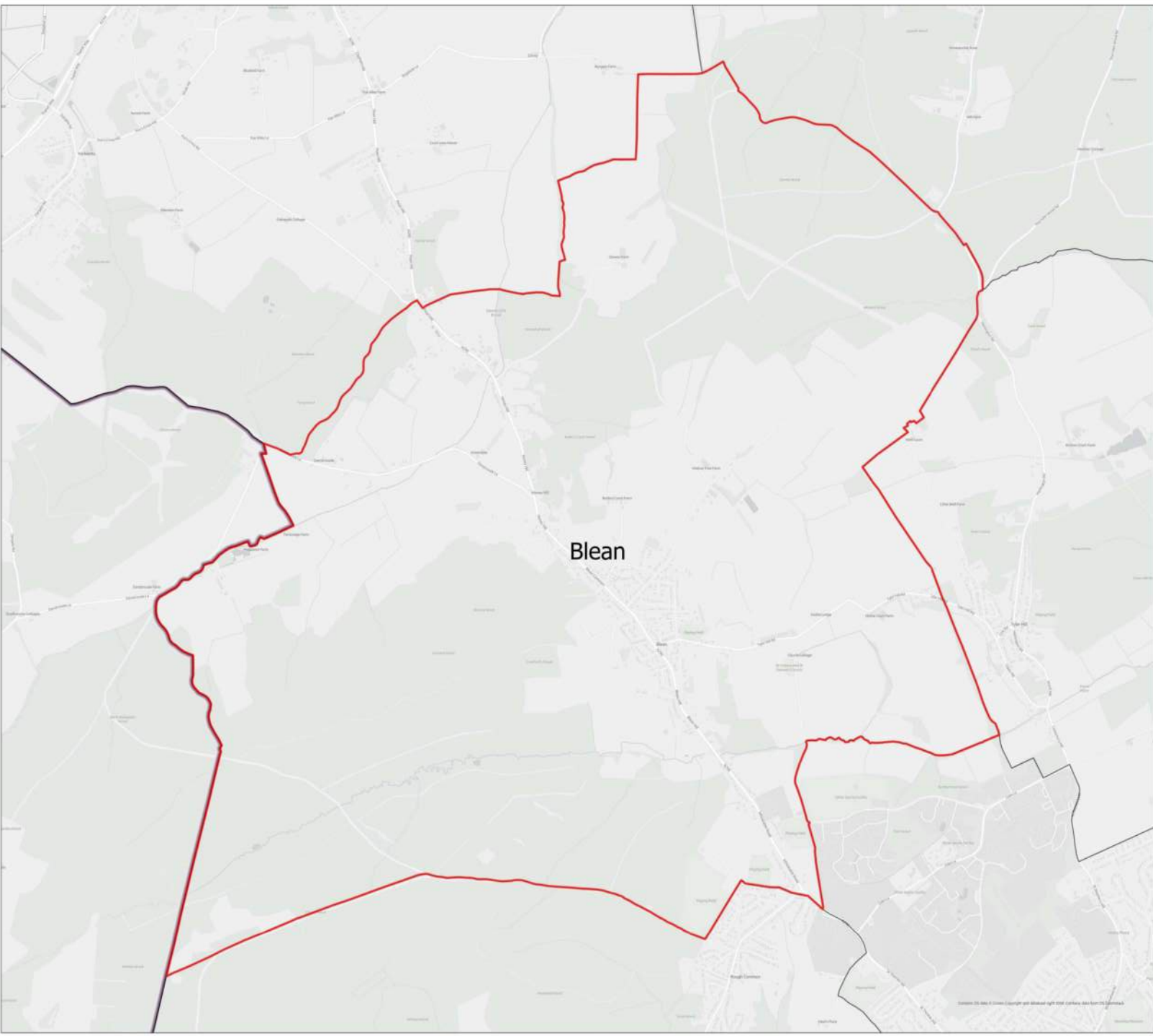
	Parishes
	District Boundary



Parish: Bishopsbourne  
Area: 9185994.44 Square Kilometers



	Parishes
	District Boundary

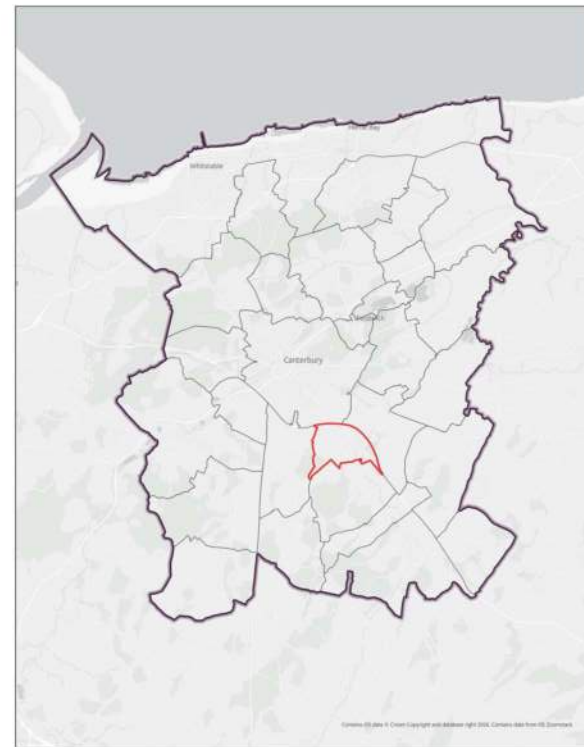




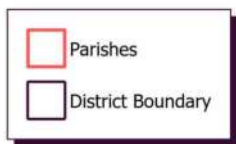
Parish: Blean  
Area: 12287164.2 Square Kilometers



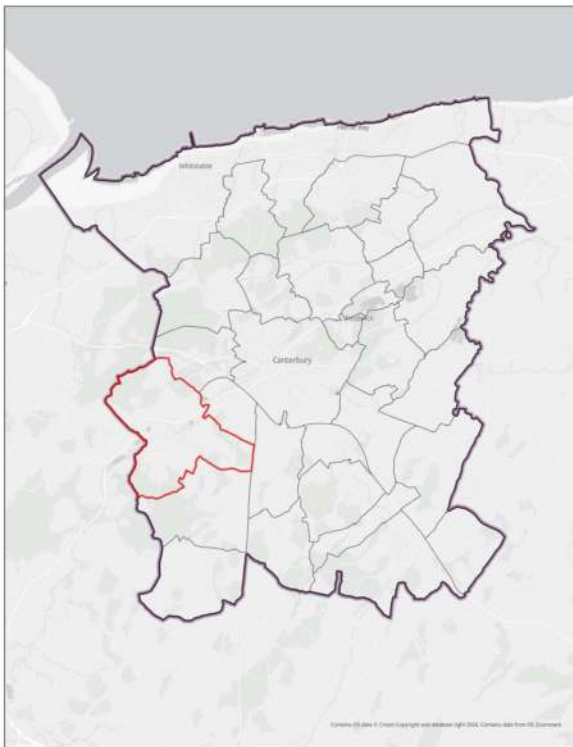
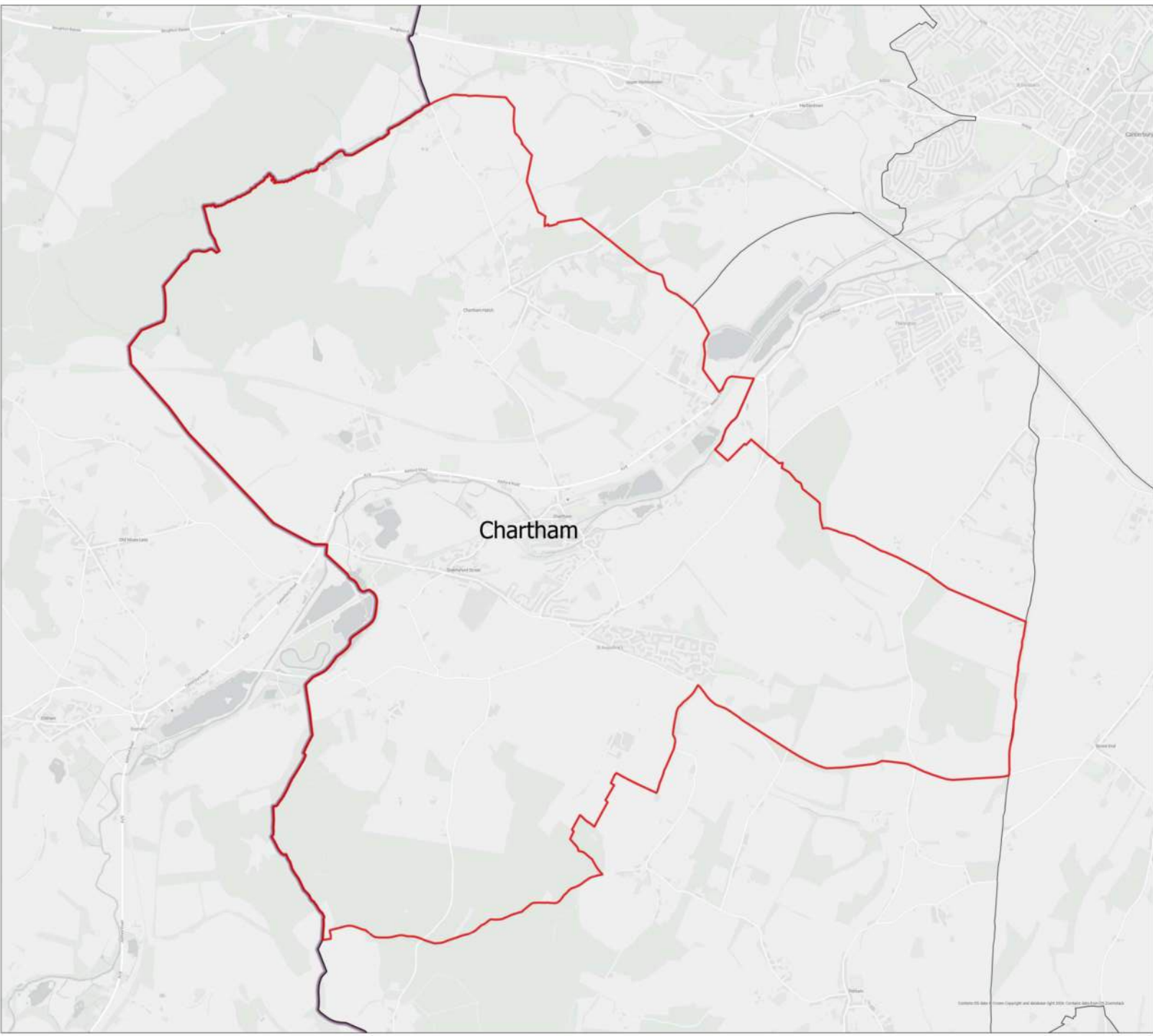
-  Parishes
-  District Boundary



Parish: Bridge  
Area: 4318772.52 Square Kilometers





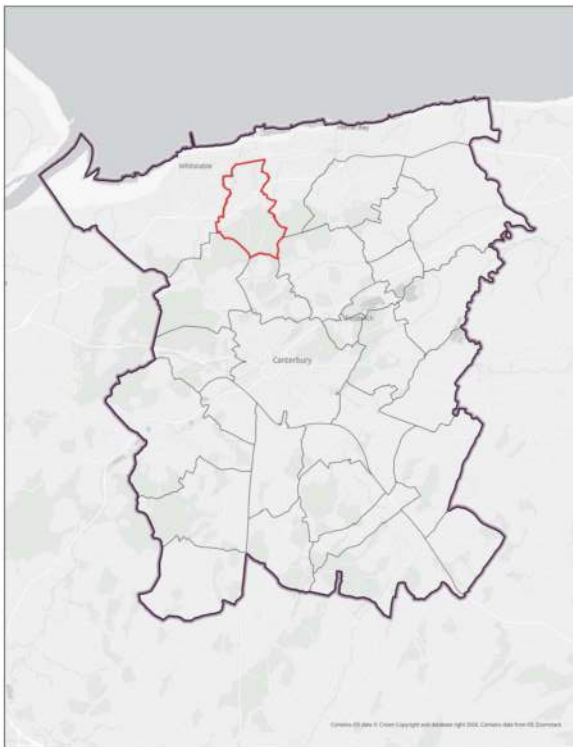
Canterbury City Council Copyright and Material © 2015. Contents based from OS Data.





Parish: Chartham  
Area: 20820922.25 Square Kilometers



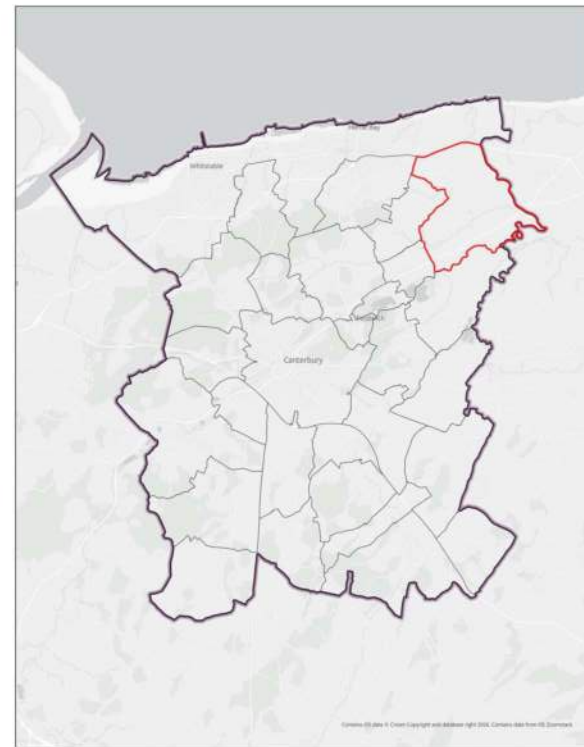
-  Parishes
-  District Boundary



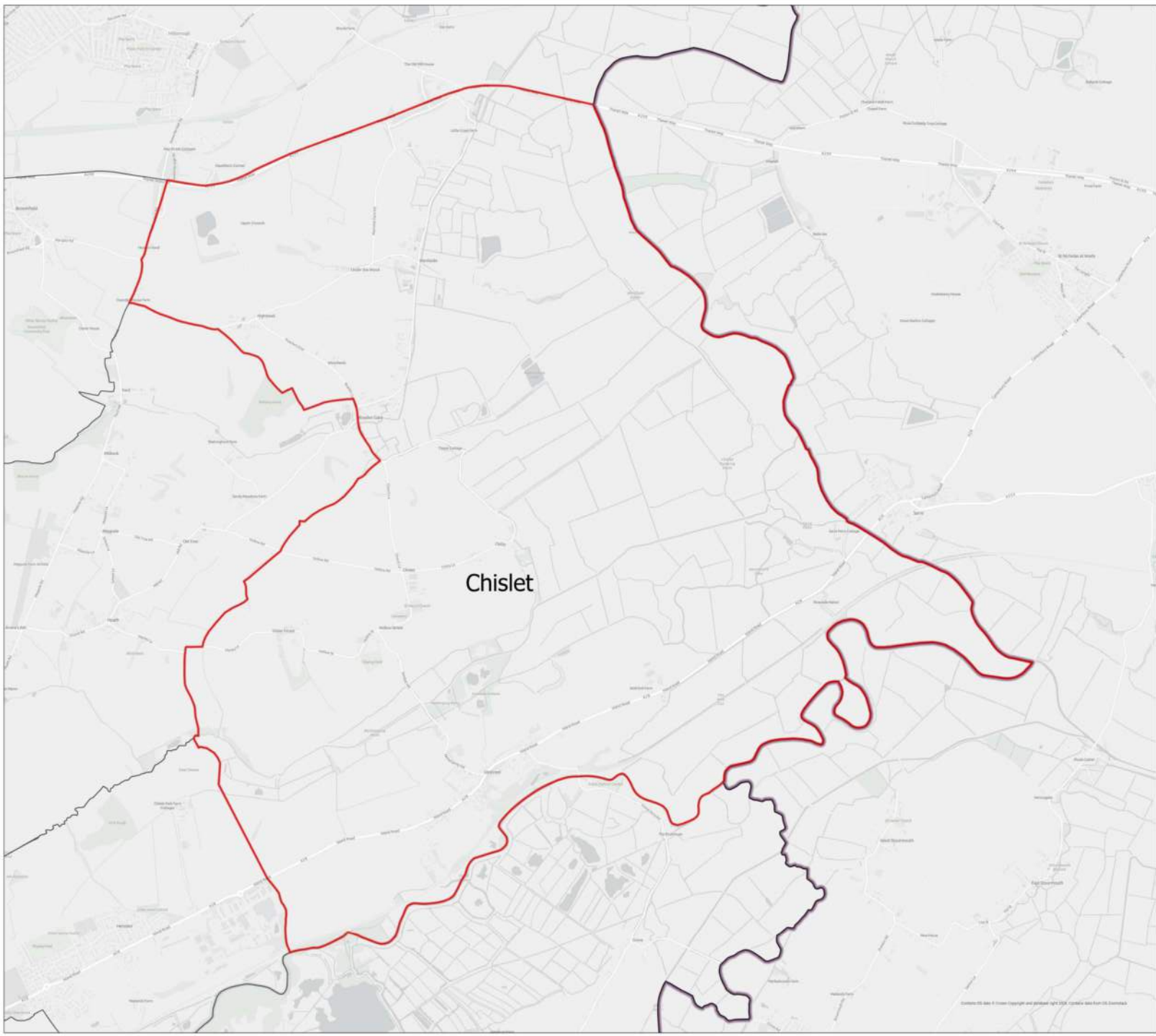
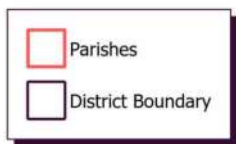
Parish: Chestfield  
Area: 8117028.28 Square Kilometers

	Parishes
	District Boundary

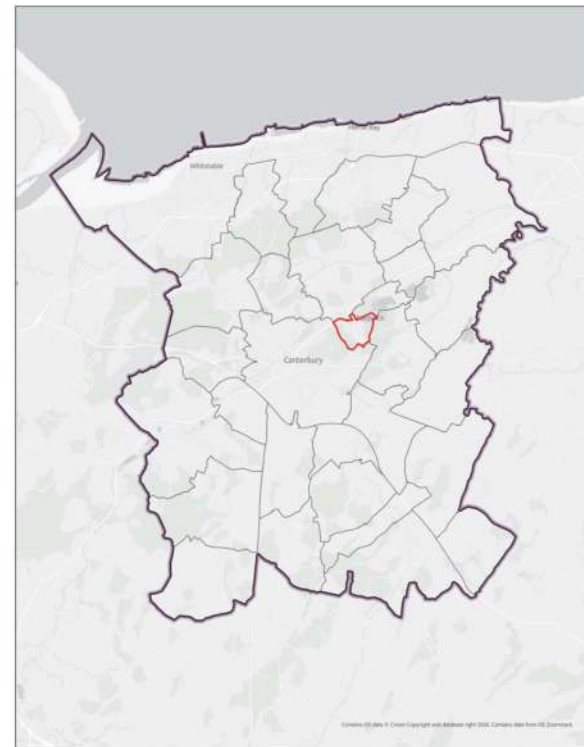




Parish: Chislet  
Area: 17357273.57 Square Kilometers





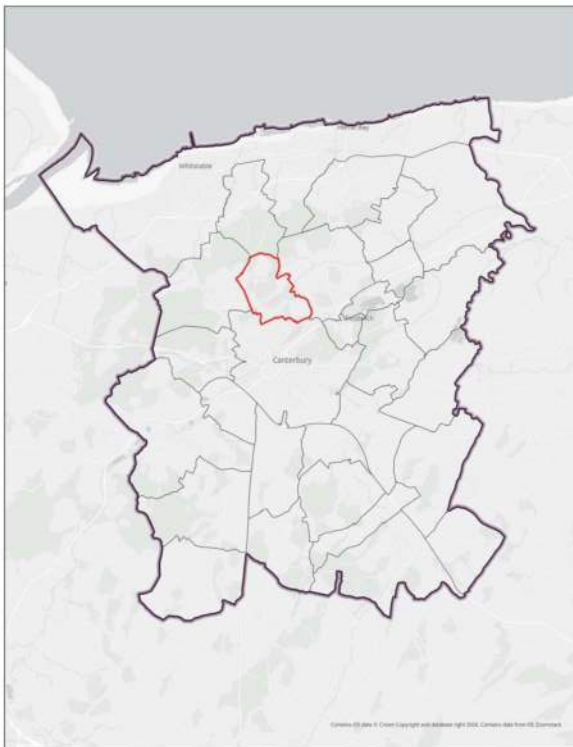
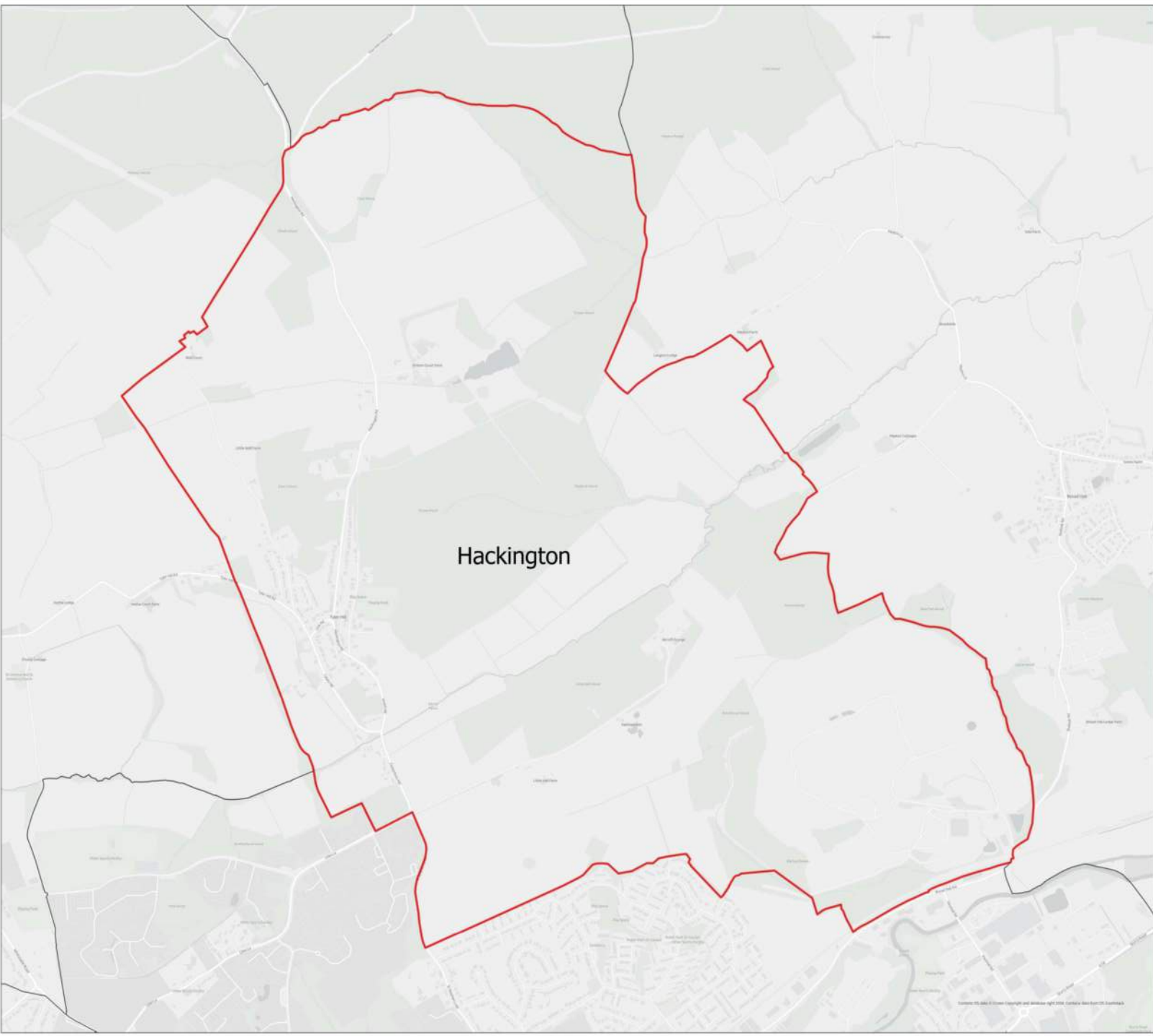
Copyright © 2015 Ordnance Survey and other right holders. Content is used under license.



Parish: Fordwich  
Area: 1819869.36 Square Kilometers





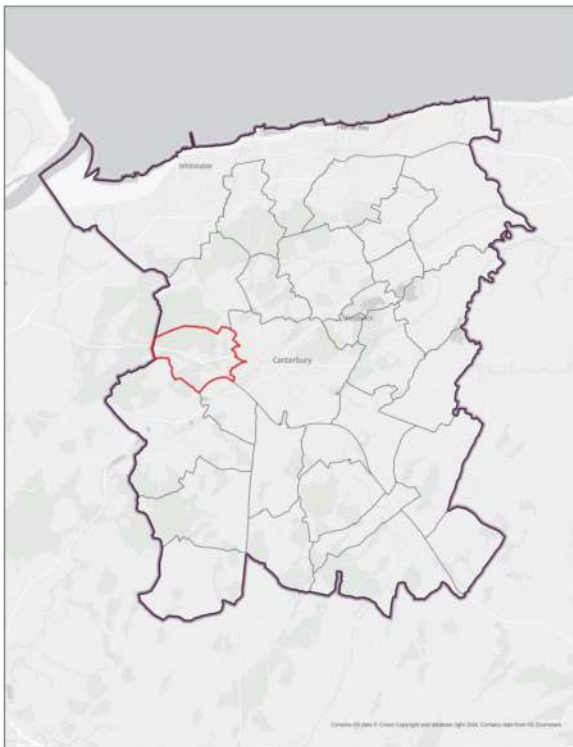
	Parishes
	District Boundary



Parish: Hackington  
Area: 5917096.55 Square Kilometers





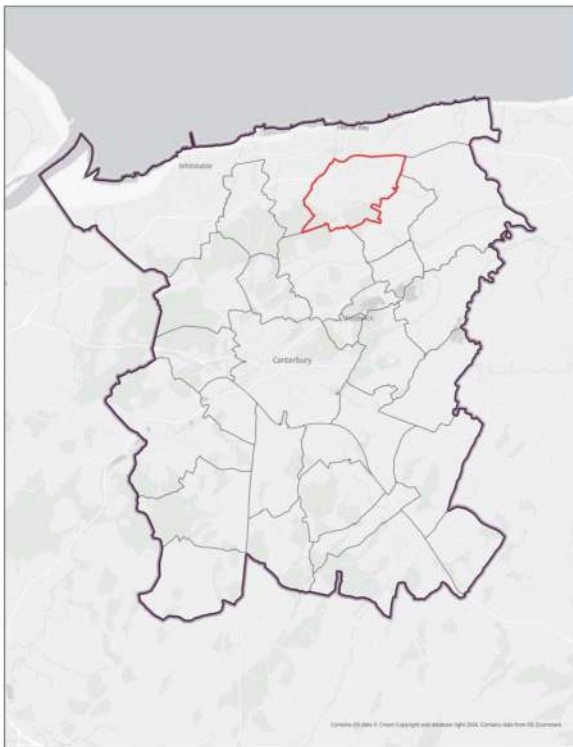
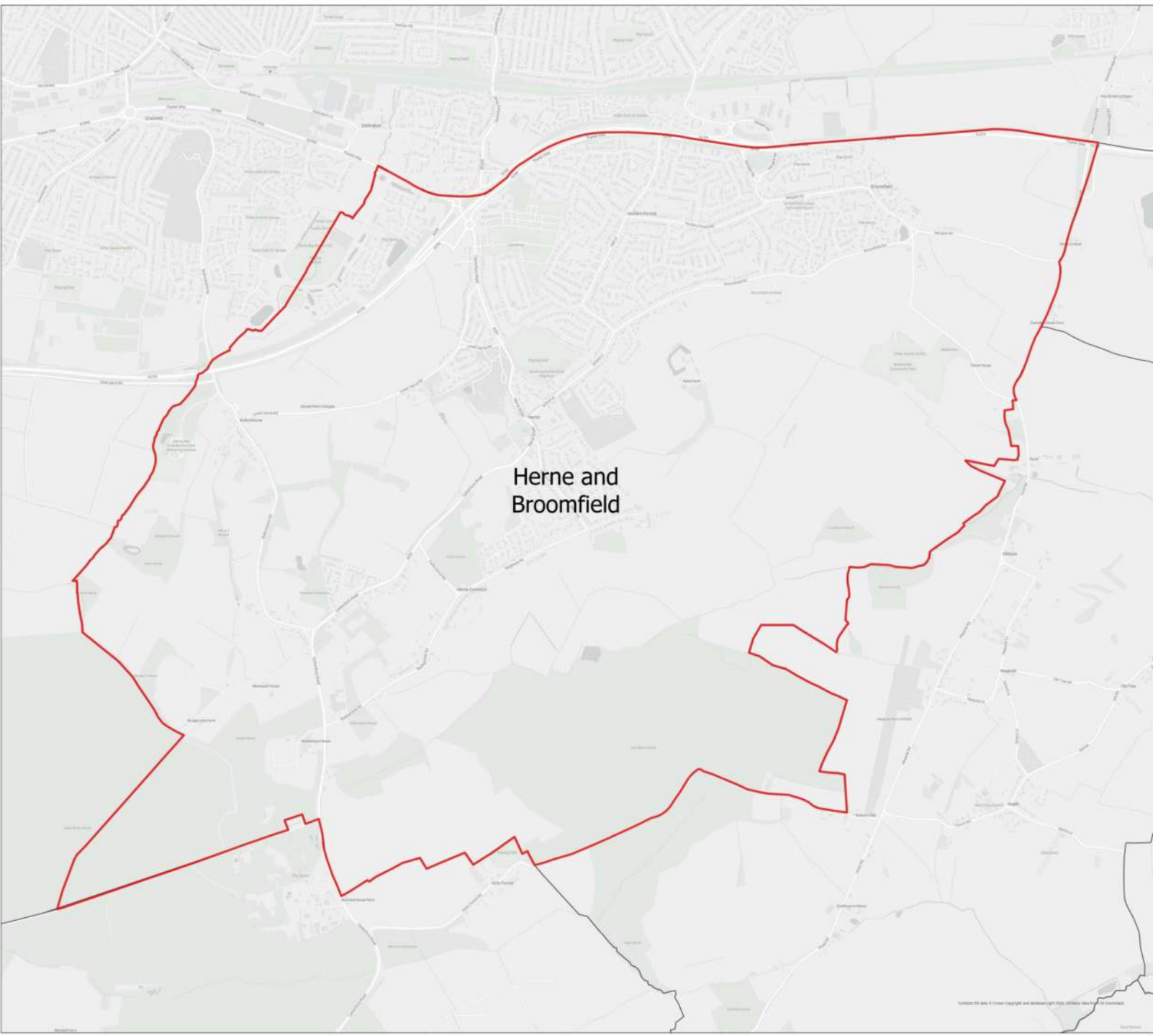
-  Parishes
-  District Boundary



Parish: Harbledown and Rough Common  
Area: 7551210.14 Square Kilometers





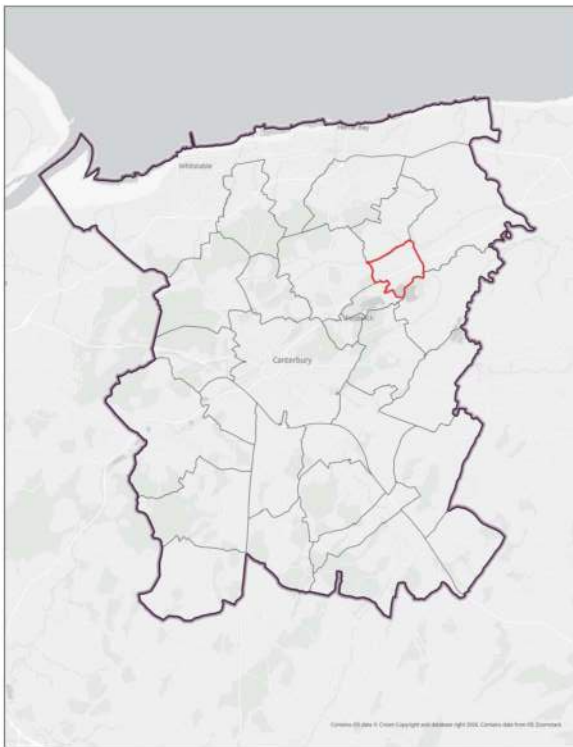
	Parishes
	District Boundary





Parish: Herne and Broomfield  
Area: 10263548.92 Square Kilometers



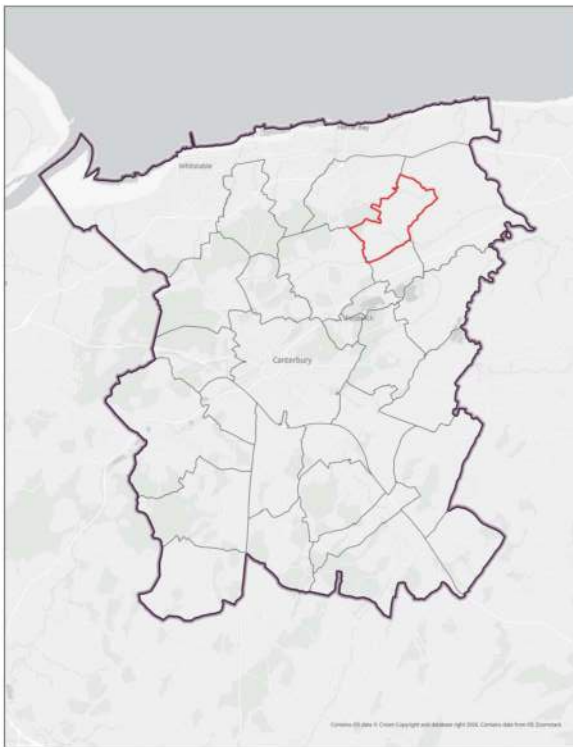
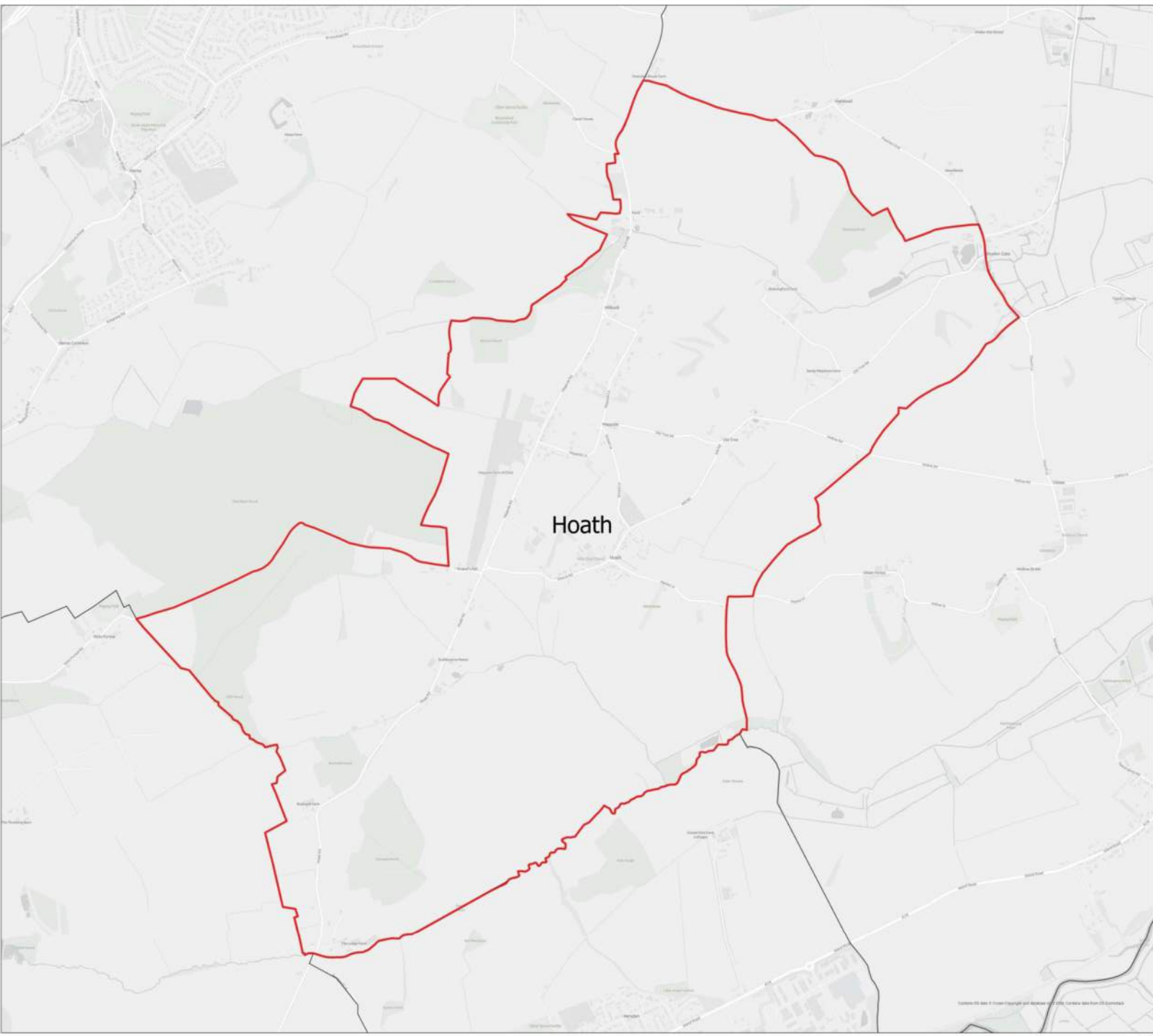
	Parishes
	District Boundary





Parish: Hersden  
Area: 3506552.77 Square Kilometers

	Parishes
	District Boundary





Parish: Hoath  
Area: 6513702.99 Square Kilometers

	Parishes
	District Boundary

